



KECAMATAN TEWANG SANGALANG GARING DALAM ANGKA

TEWANG SANGALANG GARING SUBDISTRICT IN FIGURES

2022



**BADAN PUSAT STATISTIK
KABUPATEN KATINGAN**
BPS-Statistic Of Katingan Regency



KECAMATAN TEWANG SANGALANG GARING DALAM ANGKA

TEWANG SANGALANG GARING SUBDISTRICT IN FIGURES

2022

KECAMATAN TEWANG SANGALANG GARING DALAM ANGKA
Tewang Sangalang Garing Subdistrict in Figures
2022

ISSN: 2745-8873

No. Publikasi/*Publication Number*: 62090.2210

Katalog /*Catalog*: 1102001.6209060

Ukuran Buku/*Book Size*: 14,8 cm x 21 cm

Jumlah Halaman/*Number of Pages* : xxviii + 115 hal/*pages*

Naskah/*Manuscript*:

BPS Kabupaten Katingan

BPS-Statistics of Katingan Regency

Penyunting/*Editor*:

BPS Kabupaten Katingan

BPS-Statistics of Katingan Regency

Desain Kover/*Cover Design*:

BPS Kabupaten Katingan

BPS-Statistics of Katingan Regency

Ilustrasi Kover/*Cover Illustration*:

Jembatan Desa Bangkuang

Diterbitkan oleh/*Published by*:

©BPS Kabupaten Katingan/*BPS-Statistics of Katingan Regency*

Dicetak oleh/*Printed by*:

CV. Azka Putra Pratama (Cetakan I/ 1st Printed : Oktober/October 2022)

CV. Bina Raya (Cetakan II/ 2nd Printed : November/November 2022) - Dinas Komunikasi, Informatika, Statistik, dan Persandian Kabupaten Katingan

Dilarang mengumumkan, mendistribusikan, mengomunikasikan, dan/atau menggandakan sebagian atau seluruh isi buku ini untuk tujuan komersil tanpa izin tertulis dari Badan Pusat Statistik Kabupaten Katingan.

Prohibited to announce, distribute, communicate, and/or copy part or all of this book for commercial purpose without permission from BPS-Statistics Indonesia of Katingan Regency.

TIM PENYUSUN/TEAM MEMBERS

Pengarah/Director

Mulya Setiawan

Penanggung Jawab/Persons in Charge

Mulya Setiawan

Penyunting/Editors

Gian Mauladi

Pengolah Data dan Penulis Naskah/Data Processor and Writers

Yosherina Dhea Gita Assalama

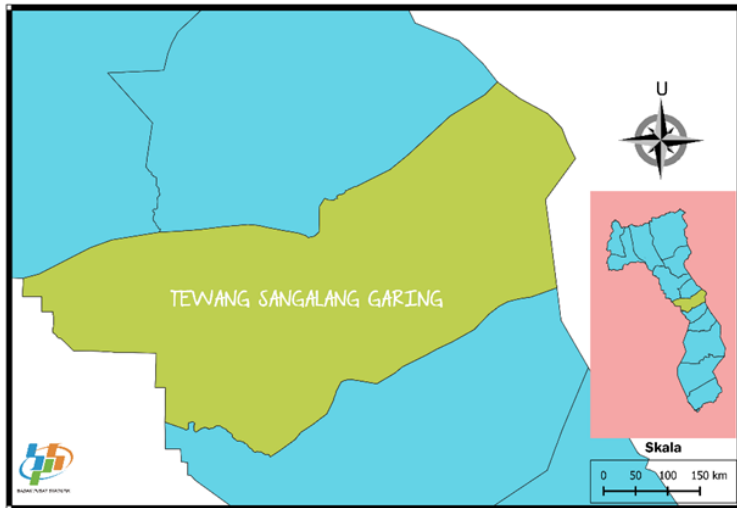
Penata Letak/Layout Designers

Yosherina Dhea Gita Assalama

KONTRIBUTOR DATA/*DATA CONTRIBUTORS*

1. Badan Pusat Statistik/*BPS-Statistics Indonesia*
2. Dinas Kependudukan dan Pencatatan Sipil Kabupaten Katingan
3. Dinas Lingkungan Hidup Kabupaten Katingan
4. Dinas Kesehatan Kabupaten Katingan
5. Kantor Kecamatan Tewang Sangalang Garing

PETA WILAYAH KECAMATAN TEWANG SANGALANG GARING
MAP OF TEWANG SANGALANG GARING SUBDISTRICT



KEPALA BPS KABUPATEN KATINGAN
CHIEF STATISTICIAN OF KATINGAN REGENCY



MULYA SETIAWAN, SST



KATA PENGANTAR

Penerbitan buku publikasi **“KECAMATAN TEWANG SANGALANG GARING DALAM ANGKA 2022”** merupakan agenda tahunan Badan Pusat Statistik Kabupaten Katingan dalam rangka memenuhi kebutuhan konsumen data. Data mengenai kondisi geografis, kependudukan, hingga perekonomian disajikan dalam bentuk tabel-tabel yang telah mengalami penyempurnaan dari tahun-tahun sebelumnya dengan harapan dapat lebih mudah dipahami dan tepat sasaran.

Penghargaan dan ucapan terima kasih yang tulus kami sampaikan kepada segenap instansi pemerintahan di lingkungan Pemerintah Daerah Kabupaten Katingan yang telah berkenan menyumbangkan data dan informasi hingga terwujudnya publikasi ini.

Saran dan kritik yang bersifat membangun dapat disampaikan kepada kami demi kesempurnaan di masa mendatang. Kiranya dengan terbitnya buku ini dapat dijadikan bahan informasi dan rujukan bagi semua pihak dalam menentukan arah kebijaksanaan dan pengambilan keputusan, maupun penelitian ilmiah.

Kasongan, September 2022

Kepala BPS

Kabupaten Katingan

Mulya Setiawan, SST



PREFACE

*Publishing a publication book **“TEWANG SANGALANG GARING SUBDISTRICT IN FIGURES 2022”** is an annual event of BPS-Statistics of Katingan Regency in order to meet the needs of data consumers. Data on geography, population, and the economy is presented in the form of tables that have undergone improvements from previous years in the hope of more easily understood and well targeted.*

Appreciation and sincere thanks are due to all agencies within the Katingan Regional Government who was willing to donate the data and information for the realization of this publication.

Suggestions and constructive criticism can be delivered to us for the sake of perfection in the future. Presumably with the publication of this book can be used as information and referral to all parties in determining the direction of policy and decision making, as well as scientific research.

*Kasongan, September 2022
Chief Statistician of
Katingan Regency*

Mulya Setiawan, SST

DAFTAR ISI/CONTENTS

| | Halaman <i>Page</i> |
|--|------------------------|
| Kata Pengantar | xi |
| Preface | xii |
| Daftar Isi/ <i>Contents</i> | xiii |
| Daftar Tabel/ <i>List of Tables</i> | xv |
| Daftar Gambar/ <i>List of Figures</i> | xxiii |
| Penjelasan Umum/ <i>Explanatory Notes</i> | xxv |
| Daftar Singkatan/ <i>List of Abbreviation</i> | xxvii |
| 1. Geografi dan Iklim/ <i>Geography and Climate</i> | 1 |
| 2. Pemerintahan/ <i>Government</i> | 13 |
| 3. Penduduk/ <i>Population</i> | 23 |
| 4. Sosial dan Kesejahteraan Rakyat/ <i>Social and Welfare</i> | 37 |
| 5. Pertanian/ <i>Agriculture</i> | 69 |
| 6. Pariwisata, Transportasi, dan Komunikasi/ <i>Tourism, Transportation, and Communication</i> | 87 |
| 7. Perbankan, Koperasi, dan Perdagangan/ <i>Banking, Cooperative, and Trade</i> | 101 |

DAFTAR TABEL/LIST OF TABLES

Halaman
Page

1. GEOGRAFI DAN IKLIM/GEOGRAPHY AND CLIMATE

1.1 KEADAAN GEOGRAFI GEOGRAPHY CONDITION

| | | |
|-------|---|---|
| 1.1.1 | Luas Daerah Menurut Desa/Kelurahan di Kecamatan Tewang Sangalang Garing, 2021 <i>Total Area by Villages/Kelurahan in Tewang Sangalang Garing Subdistrict, 2021</i> | 9 |
|-------|---|---|

| | | |
|-------|---|----|
| 1.1.2 | Jarak ke Ibukota Kecamatan dan Ibukota Kabupaten/ Kota Menurut Desa/Kelurahan di Kecamatan Tewang Sangalang Garing (km), 2021 <i>Distance to the Subdistrict Capital and Regency/Municipal Capital by Villages/Kelurahan in Tewang Sangalang Garing Subdistrict (km), 2021</i> | 10 |
|-------|---|----|

1.2 KEADAAN IKLIM CLIMATE CONDITION

| | | |
|-------|--|----|
| 1.2.1 | Pengamatan Unsur Iklim Menurut Bulan di Stasiun Pengamatan Dinas Lingkungan Hidup Menurut Bulan di Kabupaten Katingan, 2021 <i>Observation of Climate Elements by Month at Regional Environmental Management Office in Katingan Regency, 2021</i> | 11 |
|-------|--|----|

2. PEMERINTAHAN/GOVERNMENT

2.1 WILAYAH ADMINISTRATIF ADMINISTRATIVE AREA

| | | |
|-------|--|----|
| 2.1.1 | Jumlah Rukun Warga (RW) dan Rukun Tetangga (RT) Menurut Desa/Kelurahan di Kecamatan Tewang Sangalang Garing, 2021 <i>Number of Rukun Warga and Rukun Tetangga by Villages'/Kelurahan in Tewang Sangalang Garing Subdistrict, 2021</i> | 21 |
|-------|--|----|

2.2 SUMBER DAYA MANUSIA HUMAN RESOURCES

| | | |
|-------|--|----|
| 2.2.1 | Jumlah Pegawai Negeri Sipil Menurut Pemerintah Daerah, 2021 <i>Number of Civil Servants by Local Government, 2021</i> | 22 |
|-------|--|----|

3. PENDUDUK/POPULATION

| | | |
|-----|--|----|
| 3.1 | Penduduk, Distribusi Persentase Penduduk, Kepadatan Penduduk, Rasio Jenis Kelamin Penduduk Menurut Desa/ Kelurahan di Kecamatan Tewang Sangalang Garing, 2021 <i>Population, Percentage Distribution of Population, Population Density, and Population Sex Ratio by Villages/Kelurahan in Tewang Sangalang Garing Subdistrict, 2021</i> | 33 |
| 3.2 | Jumlah Penduduk Menurut Kelompok Umur dan Jenis Kelamin di Kecamatan Tewang Sangalang Garing, 2021 <i>Population by Age Groups and Sex in Tewang Sangalang Garing Subdistrict, 2021</i> | 35 |

4. SOSIAL DAN KESEJAHTERAAN RAKYAT/SOCIAL AND WELFARE

4.1 PENDIDIKAN EDUCATION

| | | |
|-------|---|----|
| 4.1.1 | Banyaknya Desa ¹ /Kelurahan yang Memiliki Fasilitas Sekolah Menurut Tingkat Pendidikan di Kecamatan Tewang Sangalang Garing, 2019–2021 <i>Number of Villages¹/Kelurahan Having Educational Facilities by Educational Level in Tewang Sangalang Garing Subdistrict, 2019–2021</i> | 47 |
| 4.1.2 | Jumlah Sekolah Menurut Tingkat Pendidikan di Kecamatan Tewang Sangalang Garing, 2020/2021 dan 2021/2022 <i>Number of Schools by Educational Level in Tewang Sangalang Garing Subdistrict, 2020/2021 and 2021/2022</i> | 48 |
| 4.1.3 | Jumlah Guru Menurut Tingkat Pendidikan di Kecamatan Tewang Sangalang Garing, 2020/2021 dan 2021/2022 <i>Number of Teachers by Educational Level in Tewang Sangalang Garing Subdistrict, 2020/2021 and 2021/2022</i> | 49 |
| 4.1.4 | Jumlah Murid Menurut Tingkat Pendidikan di Kecamatan Tewang Sangalang Garing, 2020/2021 dan 2021/2022 <i>Number of Pupils by Educational Level in Tewang Sangalang Garing Subdistrict, 2020/2021 and 2021/2022</i> | 50 |

4.2 KESEHATAN HEALTH

| | | |
|------------|--|----|
| 4.2.1 | Banyaknya Desa/Kelurahan yang Memiliki Sarana Kesehatan Menurut Jenis Sarana Kesehatan di Kecamatan Tewang Sangalang Garing, 2019–2021 <i>Number of Villages/Kelurahan Health Facilities by Type of Health Facilities in Tewang Sangalang Garing Subdistrict, 2019–2021.....</i> | 51 |
| 4.2.2 | Banyaknya Warga Penderita Kekurangan Gizi Menurut Desa/Kelurahan di Kecamatan Tewang Sangalang Garing, 2020 <i>Number of People with Malnutrition by Villages/Kelurahan in Tewang Sangalang Garing Subdistrict, 2020.....</i> | 52 |
| 4.3 | PERUMAHAN DAN LINGKUNGAN HOUSING AND ENVIRONMENT | |
| 4.3.1 | Banyaknya Desa/Kelurahan Menurut Sumber Air Minum Sebagian Besar Keluarga di Kecamatan Tewang Sangalang Garing, 2019–2021 <i>Number of Villages/Kelurahan by Drinking Water Source of Majority Family in Tewang Sangalang Garing Subdistrict, 2019–2021</i> | 53 |
| 4.3.2 | Banyaknya Keluarga Menurut Desa/Kelurahan dan Jenis Pengguna Listrik di Kecamatan Tewang Sangalang Garing, 2021 <i>Number of Family by Villages/Kelurahan and Type of Electricity Consumer in Tewang Sangalang Garing Subdistrict, 2021</i> | 54 |
| 4.3.3 | Banyaknya Desa/Kelurahan Menurut Sumber Penerangan Jalan Utama Desa/Kelurahan di Kecamatan Tewang Sangalang Garing, 2019–2021 <i>Number of Villages/Kelurahan by Source of Villages/Kelurahan's Main Street Illumination in Tewang Sangalang Garing Subdistrict, 2019–2021</i> | 55 |
| 4.3.4 | Banyaknya Desa/Kelurahan Menurut Penggunaan Fasilitas Tempat Buang Air Besar Sebagian Besar Keluarga di Kecamatan Tewang Sangalang Garing, 2019–2021 <i>Number of Villages/Kelurahan by Toilet Facility Used by Majority Family in Tewang Sangalang Garing Subdistrict, 2019–2021</i> | 56 |
| 4.3.5 | Banyaknya Desa/Kelurahan Menurut Jenis Bahan Bakar untuk Memasak yang Digunakan Sebagian Besar Keluarga di Kecamatan Tewang Sangalang Garing, 2021 <i>Number of Villages/Kelurahan by Type of Cooking Fuel Used by Majority Family in Tewang Sangalang Garing Subdistrict, 2021</i> | 57 |

4.4 AGAMA DAN SOSIAL LAINNYA

RELIGION AND OTHER SOCIAL AFFAIRS

| | | |
|-------|---|----|
| 4.4.1 | Jumlah Tempat Peribadatan Menurut Desa/Kelurahan di Kecamatan Tewang Sangalang Garing, 2021 <i>Number of Worship Places by Villages/Kelurahan in Tewang Sangalang Garing Subdistrict, 2021.....</i> | 58 |
| 4.4.2 | Banyaknya Kejadian Bencana Alam Menurut Desa/Kelurahan dan Jenis Bencana Alam di Kecamatan Tewang Sangalang Garing, 2020 <i>Number of Natural Disaster Events by Villages/Kelurahan and Type of Natural Disaster in Tewang Sangalang Garing Subdistrict, 2020.....</i> | 59 |
| 4.4.3 | Banyaknya Korban Jiwa Akibat Bencana Alam Menurut Desa/Kelurahan dan Jenis Bencana Alam di Kecamatan Tewang Sangalang Garing, 2020 <i>Number of Fatalities Due to Natural Disasters by Villages/Kelurahan and Type of Natural Disaster in Tewang Sangalang Garing Subdistrict, 2020.....</i> | 62 |
| 4.4.4 | Keberadaan Fasilitas/Upaya Antisipasi/Mitigasi Bencana Alam Menurut Desa/Kelurahan di Kecamatan Tewang Sangalang Garing, 2021 <i>Existence of Facilities/Efforts for Anticipation/Mitigation of Natural Disasters by Villages/Kelurahan by Villages/Kelurahan in Tewang Sangalang Garing Subdistrict, 2021.....</i> | 65 |
| 4.4.5 | Banyaknya Desa/Kelurahan yang Memiliki Kelompok Kegiatan Olahraga Menurut Jenis Olahraga dan Ketersediaan Fasilitas/Lapangan Olahraga di Kecamatan Tewang Sangalang Garing, 2021 <i>Number of Villages/Kelurahan Having Sport Activities Groups by Type of Sport and Availability of Sport Facilities/Fields in Tewang Sangalang Garing Subdistrict, 2021.....</i> | 67 |

5. PERTANIAN/AGRICULTURE

| | |
|-----|---|
| 5.1 | Luas Panen Tanaman Sayuran dan Buah-buahan Semusim Menurut Jenis Tanaman di Kecamatan Tewang Sangalang Garing (ha), 2018–2021 |
|-----|---|

| | Halaman Page |
|------------|---|
| | <i>Harvested Area of Seasonal Vegetables and Fruits by Kind of Plant in Tewang Sangalang Garing Subdistrict (ha), 2018–2021.....</i> 79 |
| 5.2 | Produksi Tanaman Sayuran dan Buah-buahan Semusim Menurut Jenis Tanaman di Kecamatan Tewang Sangalang Garing (kuintal), 2018–2021 <i>Production of Seasonal Vegetables and Fruits by Kind of Plant in Tewang Sangalang Garing Subdistrict (quintal), 2018–2021</i> 80 |
| 5.3 | Luas Panen Tanaman Biofarmaka Menurut Jenis Tanaman di Kecamatan Tewang Sangalang Garing (m ²), 2018–2021 <i>Harvested Area of Medicinal Plants by Kind of Plant in Tewang Sangalang Garing Subdistrict (m²), 2018–2021</i> 81 |
| 5.4 | Produksi Tanaman Biofarmaka Menurut Jenis Tanaman di Kecamatan Tewang Sangalang Garing (kg), 2018–2021 <i>Production of Medicinal Plants by Kind of Plant in Tewang Sangalang Garing Subdistrict (kg), 2018–2021.....</i> 82 |
| 5.5 | Luas Panen Tanaman Hias Menurut Jenis Tanaman di Kecamatan Tewang Sangalang Garing (m ²), 2018–2021 <i>Harvested Area of Ornamental Plants by Kind of Plant in Tewang Sangalang Garing Subdistrict (m²), 2018–2021</i> 83 |
| 5.6 | Produksi Tanaman Hias Menurut Jenis Tanaman di Kecamatan Tewang Sangalang Garing (tangkai), 2018–2021 <i>Production of Ornamental Plants by Kind of Plant n Tewang Sangalang Garing Subdistrict (stalks), 2018–2021.....</i> 84 |
| 5.7 | Produksi Buah-Buahan dan Sayuran Tahunan Menurut Jenis Tanaman di Kecamatan Tewang Sangalang Garing (kuintal), 2018–2021 <i>Production of Annual Fruits and Vegetables by Kind of Plant in Tewang Sangalang Garing Subdistrict (quintal), 2018–2021</i> 85 |
| 6. | PARIWISATA, TRANSPORTASI, DAN KOMUNIKASI/TOURISM, TRANSPORTATION, AND COMMUNICATION |
| 6.1 | PARIWISATA TOURISM |
| 6.1.1 | Jumlah Sarana Akomodasi Menurut Desa/Kelurahan dan Jenis Akomodasi di Kecamatan Tewang Sangalang Garing, 2021 |

| | | |
|------------|---|-----|
| | <i>Number of Accomodation Facilities by Villages/Kelurahan and Type of Accomodation in Tewang Sangalang Garing Subdistrict, 2021</i> | 95 |
| 6.2 | TRANSPORTASI TRANSPORTATION | |
| 6.2.1 | Prasarana dan Sarana Transportasi Antar Desa/Kelurahan Menurut Desa/Kelurahan di Kecamatan Tewang Sangalang Garing, 2021 <i>Inter-Villages/Kelurahan Transportation Infrastructure and Facilities by Villages/Kelurahan in Tewang Sangalang Garing Subdistrict, 2021</i> | 96 |
| 6.3 | KOMUNIKASI COMMUNICATION | |
| 6.2.2 | Keberadaan Kantor Pos/Pos Pembantu/Rumah Pos, Pos Keliling, dan Perusahaan/Agen Jasa Ekspedisi Swasta Menurut Desa/Kelurahan di Kecamatan Tewang Sangalang Garing, 2021 <i>Number of Post Office/Subsidiary of Post Office, Mobile Portal Service, Private Expedition Service Company by Villages/Kelurahan in Tewang Sangalang Garing Subdistrict, 2021</i> | 98 |
| 6.3.1 | Jumlah Menara Telepon seluler dan Operator Layanan Komunikasi Telepon Seluler Menurut Desa/Kelurahan di Kecamatan Tewang Sangalang Garing, 2021 <i>Number of Base Transceiver Station (BTS) and Cellular Phone Communication Service Operators by Villages/Kelurahan in Tewang Sangalang Garing Subdistrict, 2021</i> | 99 |
| 6.3.2 | Kekuatan Sinyal Telepon Seluler dan Jenis Sinyal Internet Telepon Seluler Menurut Desa/Kelurahan di Kecamatan Tewang Sangalang Garing, 2021 <i>The Strenght of Celular Phone Signal by Villages/Kelurahan in Tewang Sangalang Garing Subdistrict, 2021</i> | 100 |
| 7. | PERBANKAN, KOPERASI, DAN PERDAGANGAN/BANKING, COOPERATIVE, AND TRADE | |
| 7.1 | Banyaknya Sarana Lembaga Keuangan Bank Menurut Desa/Kelurahan dan Jenis Bank di Kecamatan Tewang Sangalang Garing, 2021 | |

| | | Halaman Page |
|-----|---|-----------------|
| | <i>Number of Bank by Villages/Kelurahan and Type of Bank in Tewang Sangalang Garing Subdistrict, 2021.....</i> | 111 |
| 7.2 | Banyaknya Koperasi Aktif Menurut Menurut Desa/Kelurahan dan Jenis Koperasi di Kecamatan Tewang Sangalang Garing, 2021 <i>Number of Cooperative by Villages/Kelurahan and Type of Cooperative in Tewang Sangalang Garing Subdistrict, 2021</i> | 112 |
| 7.3 | Banyaknya Sarana Perdagangan Menurut Desa/ Kelurahan dan Jenis Sarana Perdagangan di Kecamatan Tewang Sangalang Garing, 2021 <i>Number of Trade Facilities by Villages/Kelurahan and Type of Trade Facilities in Tewang Sangalang Garing Subdistrict, 2021</i> | 114 |

DAFTAR GAMBAR/LIST OF FIGURES

| | | Halaman Page |
|-----|---|-----------------|
| 1.1 | Jarak ke Ibukota Kecamatan Menurut Desa/Kelurahan di Kecamatan Tewang Sangalang Garing (km), 2021 <i>Distance to the Subdistrict Capital by Village/Kelurahan in Tewang Sangalang Garing Subdistrict (km), 2021</i> | 7 |
| 2.1 | Persentase Wilayah Menurut Status di Kecamatan Tewang Sangalang Garing, 2021 <i>Percentage of Areas According to Status in Tewang Sangalang Garing Subdistrict, 2021</i> | 19 |
| 3.1 | Jumlah Penduduk Menurut Desa/Kelurahan di Kecamatan Tewang Sangalang Garing, 2021 <i>Population According to Villages/Kelurahan in Tewang Sangalang Garing Subdistrict, 2021</i> | 31 |
| 4.1 | Jumlah Sarana Pendidikan di Kecamatan Tewang Sangalang Garing, 2021 <i>Number of Educational Facilities in Tewang Sangalang Garing Subdistrict, 2021</i> | 45 |
| 5.1 | Produksi Tanaman Sayuran dan Buah-buahan Semusim Menurut Jenis Tanaman di Kecamatan Tewang Sangalang Garing (kuintal), 2018-2021 <i>Production of Seasonal Vegetables and Fruits by Kind of Plant in Tewang Sangalang Garing Subdistrict (quintal), 2018-2021</i> | 77 |
| 6.1 | Jumlah Menara Operator Layanan Komunikasi Telepon Seluler Menurut Desa/Kelurahan di Kecamatan Tewang Sangalang Garing, 2021 <i>Number of Towers and Cellular Telephone Communication Service Operators by Village/Kelurahan in Tewang Sangalang Garing Subdistrict, 2021</i> | 93 |
| 7.1 | Banyak Sarana Perdagangan Menurut Jenis Sarana Perdagangan di Kecamatan Tewang Sangalang Garing, 2021 <i>Number of Trade Facilities by Type of Trade Facilities in Tewang Sangalang Garing Subdistrict, 2021</i> | 109 |

PENJELASAN UMUM/EXPLANATORY NOTES

Tanda-tanda, satuan-satuan, dan lain-lainnya yang digunakan dalam publikasi ini adalah sebagai berikut:

Symbols, measurement units, and acronyms which are used in this publication, are as follows:

1. TANDA-TANDA/SYMBOLS

| | |
|---|---------------------------|
| Data tidak tersedia/ <i>Data not available</i> | : ... |
| Tidak ada atau nol / <i>Null or zero</i> | : – |
| Data dapat diabaikan/ <i>Data negligible</i> | : 0 |
| Tanda decimal/ <i>Decimal point</i> | : , |
| Data tidak dapat ditampilkan/ <i>Not applicable</i> | : NA |
| Angka estimasi/ <i>Estimated figures</i> | : e |
| Angka diperbaiki/ <i>Revised figures</i> | : r |
| Angka sementara/ <i>Preliminary figures</i> | : x |
| Angka sangat sementara/ <i>Very preliminary figures</i> | : xx |
| Angka sangat sangat sementara/ <i>Very very preliminary figures</i> | : Tewang Sangalang Garing |

2. SATUAN/UNITS

| | |
|--|---|
| barel/ <i>barrel</i> | : 158,99 liter/ <i>litres</i> = 1/6,2898 m ³ |
| hektar (ha)/ <i>hectare (ha)</i> | : 10 000 m ² |
| kilometer (km)/ <i>kilometres (km)</i> | : 1 000 meter/ <i>meters (m)</i> |
| knot/ <i>knot</i> | : 1,8523 km/jam (<i>km/hour</i>) |
| kuintal/ <i>quintal</i> | : 100 kg |
| KWh | : 1 000 Watt hour |
| MWh | : 1 000 KWh |
| liter (untuk beras)/ <i>litre (for rice)</i> | : 0,80 kg |
| MMSCF | : 1/35,3 m ³ |
| metrik ton (m.ton)/ <i>metric ton (m. ton)</i> | : 0,98421 long ton = 1 000 kg |
| ons/ <i>ounce</i> | : 28,31 gram/ <i>grams</i> |
| ton | : 1 000 kg |

Satuan lain: buah, dus, butir, helai/lembar, kaleng, batang, pulsa, ton kilometer (ton-km), jam, menit, persen (%).

Other units: unit, pack, pieces, sheet, tin, pulse, ton-kilometres(ton-km), hour, minute, percent (%).

Perbedaan angka di belakang koma disebabkan oleh pembulatan angka.

DAFTAR SINGKATAN/LIST OF ABBREVIATION

| | |
|-----------|---|
| SI | : Stasiun Iklim/ <i>Climate Station</i> |
| SMPK | : Stasiun Meterologi Pertanian Khusus/ <i>Special Agricultural Meteorological Station</i> |
| t.t | : Tempat tidur/ <i>Bed</i> |
| BCG | : Bacillus Calmette Guerin |
| DPT | : Difteri, Pertusis, Tetanus/ <i>Diphtheria, Tetanus, and Pertussis</i> |
| TT | : Tetanus Toxoid |
| IOT | : Industri Obat Tradisional/ <i>Traditional Medicine Industry</i> |
| IKOT | : Industri Kecil Obat Tradisional/ <i>Traditional Medicine Small Industry</i> |
| Alkes | : Alat kesehatan/ <i>Health Kits</i> |
| PKRT | : Perbekalan Kesehatan Rumah tangga/ <i>Household Health Logistics</i> |
| Kompl | : Komplemen/ <i>Complement</i> |
| IRTP | : Industri Pangan Produksi Rumah Tangga/ <i>Foods Home Industry</i> |
| PBF | : Pedagang Besar Farmasi/ <i>Pharmacy Whole-seller</i> |
| GFK | : Gudang Farmasi Kab/Kota/Regency/ <i>Municipality Pharmacy Warehouse</i> |
| RB | : Rumah Bersalin/ <i>Delivery House</i> |
| Pustu | : Puskesmas pembantu/ <i>Auxiliary Public Health Center</i> |
| BP | : Balai Pengobatan/ <i>Polyclinic</i> |
| TPS | : Tempat Pembuangan Sampah Sementara / <i>landfill</i> |
| Jamkesmas | : Jaminan kesehatan masyarakat miskin/ <i>Poor public health insurance</i> |
| PJKMU | : Program Jaminan Kesehatan Masyarakat Umum/ <i>General Public Health Insurance Program</i> |
| SIUP | : Surat Ijin Usaha Perdagangan/ <i>Trading Permission Letter</i> |
| TDP | : Tanda Daftar Perusahaan/ <i>Company Registration Identity</i> |
| API | : Angka Pengenal Importir/ <i>Importer's Identity Number</i> |



Geografi dan Iklim

Geography and Climate

PENJELASAN TEKNIS

1. **Desa/Kelurahan Tepi Laut** adalah desa/kelurahan yang sebagian atau seluruh wilayahnya bersinggungan langsung dengan laut, baik berupa pantai maupun tebing karang.
2. **Desa/Kelurahan bukan tepi laut** adalah desa/kelurahan yang wilayahnya tidak bersinggungan langsung dengan laut.
3. **Desa/Kelurahan Lereng/Puncak** adalah Desa/Kelurahan yang sebagian besar wilayahnya berada di puncak gunung/ pegunungan atau terletak di antara
4. **Desa/Kelurahan lembah** adalah desa/kelurahan yang wilayahnya sebagian besar merupakan daerah rendah yang terletak di antara dua gunung/pegunungan atau daerah yang mempunyai kedudukan lebih rendah dibandingkan daerah daerah sekitarnya.
5. **Desa/Kelurahan Dataran** adalah desa/kelurahan yang sebagian besar wilayahnya tampak datar, rata, dan membentang.

TECHNICAL NOTES

1. **Coastal Village/ Coastal Kelurahan** is a village/kelurahan which some areas are intersect/ directly adjacent to the sea, either gently sloping/ flat beach or cliffs/ reef.
2. **Non Coastal Village/ Non Coastal Kelurahan** is a village which has no area that intersect/ directly adjacent to the sea
3. **Slope/ Peak Village/Kelurahan** is a village/kelurahan which the largest part of Village/Kelurahan lies on the highest part of mount/ mountain or lies between the peak to the valley.
4. **Valley Village/Kelurahan area** is a Village/Kelurahan with the largest part of the Village/Kelurahan is a low area between two mountains or area that have a position lower than the surrounding areas.
5. **Flat Village/Kelurahan** is a village/kelurahan which the largest part of Village/Kelurahan looked plane, flat, and stretches.

ULASAN

Kecamatan Tewang Sangalang Garing beribu kota di Kelurahan Pendahara. Kecamatan Tewang Sangalang Garing terdiri atas 9 desa dan 1 kelurahan.

Sungai yang melintasi Kecamatan Tewang Sangalang Garing yaitu Katingan, Mandahi, Sapang, Kurung, Kalanaman, Batarung, Danum Matei, Tuyun, Hakam, Keruh, Bakung, Tapisi, Siluk, Kayun, Bua, Pejunjung, Maten, Lipa, Barira.

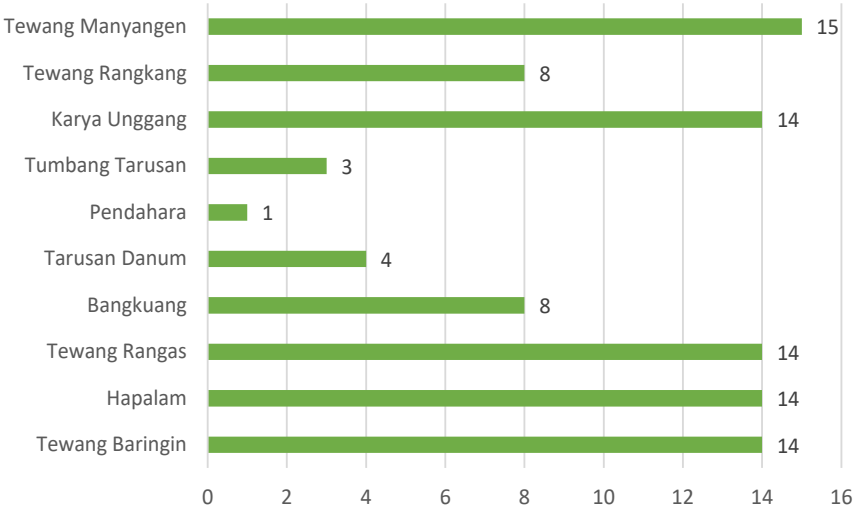
DESCRIPTION

Major village of Tewang Sangalang Garing Subdistrict is Pendahara. Tewang Sangalang Garing subdistrict consists of 9 villages and 1 kelurahan.

The rivers that cross Tewang Sangalang Garing District are Katingan, Mandahi, Sapang, Kurung, Kalanaman, Batarung, Danum Matei, Tuyun, Hakam, Turbid, Bakung, Tapisi, Siluk, Kayun, Bua, Pejunjung, Maten, Lipa, Barira

Gambar 1.1
Figures

Jarak ke Ibukota Kecamatan Menurut Desa/Kelurahan di Kecamatan Tewang Sangalang Garing (km), 2021
Distance to the Subdistrict Capital by Village/Kelurahan in Tewang Sangalang Garing Subdistrict (km), 2021



Sumber/Source : BPS, Pendataan Potensi Desa (Podes) 2021/BPS-Statistics Indonesia, Village Potential Data Collecting 2021

1.1 KEADAAN GEOGRAFI
GEOGRAPHY CONDITION

Tabel 1.1.1 Luas Daerah Menurut Desa/Kelurahan di Kecamatan
Table Total Area by Villages/Kelurahan in Tewang Sangalang Garing Subdistrict, 2021

| Desa/Kelurahan <i>Village/Kelurahan</i> | Luas <i>Total Area</i> (km ² /sq.km) | Persentase terhadap Luas Kecamatan <i>Percentage to Subdistrict Area</i> |
|--|---|--|
| (1) | (2) | (3) |
| Tewang Baringin | ... | ... |
| Hapalam | ... | ... |
| Tewang Rangas | ... | ... |
| Bangkuang | ... | ... |
| Tarusan Danum | ... | ... |
| Pendahara | ... | ... |
| Tumbang Tarusan | ... | ... |
| Karya Unggang | ... | ... |
| Tewang Rangkang | ... | ... |
| Tewang Manyangen | ... | ... |
| Tewang Sangalang Garing | ... | ... |

Tabel 1.1.2
Table

**Jarak ke Ibukota Kecamatan dan Ibukota Kabupaten/
Kota Menurut Desa/Kelurahan di Kecamatan Tewang
Sangalang Garing (km), 2021**
*Distance to the Subdistrict Capital and Regency/Municipal
Capital by Villages/Kelurahan in Tewang Sangalang Garing
Subdistrict (km), 2021*

| Desa/Kelurahan Village/Kelurahan | Jarak ke Ibukota Kecamatan (km) Distance to Subdistrict Capital (km) | Jarak ke Ibukota Kabupaten/ Kota (km) Distance to Regency/Municipal Capital (km) |
|-------------------------------------|---|---|
| (1) | (2) | (3) |
| Tewang Baringin | 14 | 30 |
| Hapalam | 14 | 30 |
| Tewang Rangsang | 14 | 30 |
| Bangkuang | 8 | 34 |
| Tarusan Danum | 4 | 41 |
| Pendahara | 1 | 33 |
| Tumbang Tarusan | 3 | 36 |
| Karya Unggang | 14 | 61 |
| Tewang Rangkang | 8 | 41 |
| Tewang Manyangen | 15 | 44 |

Sumber/Source: BPS, Pendataan Potensi Desa (Podes) 2021/BPS-Statistics Indonesia, Village Potential Data Collecting 2021

1.2 KEADAAN IKLIM
CLIMATE CONDITION

Tabel 1.2.1 Pengamatan Unsur Iklim Menurut Bulan di Stasiun
Table Pengamatan Dinas Lingkungan Hidup Menurut Bulan di
Kabupaten Katingan, 2021
*Observation of Climate Elements by Month at Regional
Environmental Management Office in Katingan Regency,
2021*

| Bulan Month | Jumlah Curah Hujan Number of Precipitation (mm) | Jumlah Hari Hujan (hari) Number of Rainy Days (day) |
|---------------------|---|---|
| (1) | (2) | (3) |
| Januari/January | 405,00 | 24 |
| Februari/February | 307,20 | 20 |
| Maret/March | 508,80 | 19 |
| April/April | 332,00 | 17 |
| Mei/May | 508,80 | 22 |
| Juni/June | 247,60 | 17 |
| Juli/July | 382,60 | 16 |
| Agustus/August | 307,20 | 21 |
| September/September | 636,80 | 24 |
| Oktober/October | 721,40 | 21 |
| November/November | 592,20 | 24 |
| Desember/December | 444,20 | 25 |

Sumber/Source: Dinas Lingkungan Hidup Kabupaten Katingan/Regional Environmental Management Office of Katingan Regency



Pemerintahan

Government

PENJELASAN TEKNIS

1. Secara administratif, sistem **pemerintahan** di kabupaten/ kota dibagi menjadi 2 macam: desa dan kelurahan.
2. **Desa** adalah satuan wilayah yang ditempati oleh sejumlah penduduk sebagai kesatuan masyarakat termasuk di dalamnya kesatuan masyarakat hukum yang mempunyai organisasi pemerintahan terendah dan langsung di bawah camat serta berhak menyelenggarakan rumah tangga sendiri dalam ikatan negara kesatuan Republik Indonesia (RI). Ciri utama desa adalah kepala desanya dipilih oleh masyarakat setempat.
3. **Kelurahan** adalah satuan wilayah yang ditempati oleh sejumlah penduduk yang mempunyai organisasi pemerintahan terendah langsung di bawah camat dan tidak berhak menyelenggarakan rumah tangga sendiri. Ciri utama kelurahan adalah kepala kelurahannya (lurah) sebagai pegawai negeri dan tidak dipilih oleh rakyat.
4. **Pegawai Negeri Sipil (PNS)** merupakan unsur pemerintahan yang menjalankan tugas dan fungsi sebagai pelayan masyarakat dan menjalankan kegiatan operasional / rutin tata pemerintahan. PNS Kabupaten Katingan merupakan PNS yang penggajiannya dibebankan pada

TECHNICAL NOTES

1. Administratively, **the system of district / city** is divided into 2 types: rural and urban.
2. **The village** is a unit of area occupied by a number of people as the unity of the community including the legal community unit which has the lowest administration organization and directly under the district head and the right to conduct his own household in the bonds of the unitary Republic of Indonesia (RI). The main characteristic of the village is the village chief chosen by the local community.
3. **Kelurahan** is a unit of area occupied by a population that has the lowest administration organization directly under the district and not the right to conduct his own household. The main characteristic of the village is the head of his village (headman) as a public servant and not elected by the people.
4. **Civil Servants** is an element of governmental duties and functions as public servants and operating activities / routine governance. Katingan civil servants are civil servants whose remuneration is charged to the budget Katingan.

APBD Kabupaten Katingan.

ULASAN

Kabupaten Katingan dibentuk berdasarkan Undang-Undang No. 5 Tahun 2002 tentang Pembentukan Delapan (8) kabupaten/kota pemekaran di Provinsi Kalimantan Tengah. Pada tahun 2016, secara definitif Kabupaten Katingan terdiri atas 13 kecamatan, 154 desa, dan 7 kelurahan.

Kabupaten Katingan terbagi menjadi 13 kecamatan, salah satunya adalah Kecamatan Tewang Sangalang Garing. Kecamatan Tewang Sangalang Garing beribukota di Kelurahan Pendahara. Di Kecamatan ini terdapat 1 kelurahan dan 9 desa. Secara total jumlah RT dan RW yang ada dikecamatan ini adalah 50 RT dan 17 RW. Desa/kelurahan yang memiliki RT terbanyak adalah kelurahan Pendahara.

Setiap desa/kelurahan di Kecamatan Tewang Sangalang Garing memiliki kantor desa/kelurahan. Urusan administrasi bagi masyarakat di setiap desa dapat dilayani melalui kantor desa/kelurahan.

DESCRIPTION

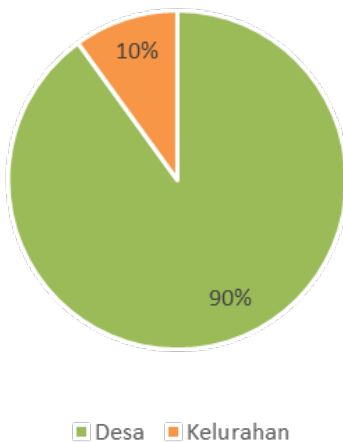
Katingan Regency was formed based on Law No. 5, 2002 on the establishment of Eight (8) regencies/ municipalities expansion in Kalimantan Tengah province. In 2015, definitively Katingan consists of 13 districts, 154 villages, and 7 villages.

Katingan divided into 13 subdistricts, one of which is the Tewang Sangalang Garing Subdistrict. Mayor village of Tewang Sangalang Garing subdistrict is Kelurahan Pendahara. In this subdistrict there are 1 Kelurahan and 9 villages. The total number of RTs and RWs in this subdistrict is 50 RT and 17 RW. The village with the highest RT is Pendahara urban village.

Every village/kelurahan in Tewang Sangalang Garing Subdistrict has a village/kelurahan office. Administrative affairs for the community in each village can be served through the village office.

Gambar 2.1
Figures

Persentase Wilayah Menurut Status di Kecamatan Tewang Sangalang Garing, 2021
Percentage of Areas According to Status in Tewang Sangalang Garing Subdistrict, 2021



Sumber/Source : Kantor Kecamatan Tewang Sangalang Garing / Tewang Sangalang Garing Subdistrict Office

2.1 WILAYAH ADMINISTRATIF
ADMINISTRATIVE AREA

Tabel 2.1.1 Jumlah Rukun Warga (RW) dan Rukun Tetangga (RT) Menurut Desa/Kelurahan di Kecamatan Tewang Sangalang Garing, 2021
Number of Rukun Warga and Rukun Tetangga by Villages' / Kelurahan in Tewang Sangalang Garing Subdistrict, 2021

| Desa/Kelurahan <i>Village/Kelurahan</i> | Status / Status: 1 : Desa / Village 2 : Kelurahan / Kelurahan | | Rukun Warga (RW) <i>Community Groups</i> | Rukun Tetangga (RT) <i>Neighbourhood Groups</i> |
|--|--|-----|---|--|
| | (1) | (2) | (3) | (4) |
| Tewang Baringin | | 1 | 1 | 3 |
| Hapalam | | 1 | 2 | 4 |
| Tewang Rangas | | 1 | 1 | 2 |
| Banguang | | 1 | 1 | 3 |
| Tarusan Danum | | 1 | 2 | 4 |
| Pendahara | | 2 | 3 | 13 |
| Tumbang Tarusan | | 1 | 1 | 4 |
| Karya Unggang | | 1 | 2 | 8 |
| Tewang Rangkang | | 1 | 3 | 6 |
| Tewang Manyangen | | 1 | 1 | 3 |
| Tewang Sangalang Garing | | | 17 | 50 |

Sumber/Source: Kantor Kecamatan Tewang Sangalang Garing / *Tewang Sangalang Garing Subdistrict Office*

2.2 SUMBER DAYA MANUSIA HUMAN RESOURCES

Tabel 2.2.1 Jumlah Pegawai Negeri Sipil Menurut Pemerintah Daerah, 2021
Table Number of Civil Servants by Local Government, 2021

| Pemerintah Daerah <i>Local Government</i> | Jumlah <i>Total</i> |
|---|------------------------|
| (1) | (2) |
| Pemerintah Daerah Kecamatan Tewang Sangalang Garing | 18 |
| Pemerintah Daerah Kelurahan Pendahara | 9 |
| Pemerintah Daerah Desa Tewang Baringin | - |
| Pemerintah Daerah Desa Hapalam | - |
| Pemerintah Daerah Desa Tewang Rangas | - |
| Pemerintah Daerah Desa Bangkuang | - |
| Pemerintah Daerah Desa Tarusan Danum | - |
| Pemerintah Daerah Desa Tumbang Tarusan | - |
| Pemerintah Daerah Desa Karya Unggang | - |
| Pemerintah Daerah Desa Tewang Rangkang | - |
| Pemerintah Daerah Desa Tewang Manyangen | - |

Sumber/Source: Kantor Kecamatan Tewang Sangalang Garing / *Tewang Sangalang Garing Subdistrict Office*



Penduduk

Population

PENJELASAN TEKNIS

1. **Sumber utama data kependudukan** adalah sensus penduduk yang dilaksanakan setiap sepuluh tahun sekali. Sensus penduduk telah dilaksanakan sebanyak tujuh kali sejak Indonesia merdeka, yaitu tahun 1961, 1971, 1980, 1990, 2000, 2010, dan 2020.

Di dalam sensus penduduk, pencacahan dilakukan terhadap seluruh penduduk yang berdomisili di wilayah teritorial Indonesia termasuk warga negara asing kecuali anggota korps diplomatik negara sahabat beserta keluarganya.

Metode pengumpulan data dalam sensus dilakukan dengan wawancara antara petugas sensus dengan responden dan juga melalui e-census. Pencatatan penduduk menggunakan konsep usual residence, yaitu konsep di mana penduduk biasa bertempat tinggal.

Bagi penduduk yang bertempat tinggal tetap dicacah di mana mereka biasa tinggal, sedangkan untuk penduduk yang tidak bertempat tinggal tetap dicacah di tempat di mana mereka ditemukan petugas sensus pada malam 'Hari Sensus'. Termasuk penduduk yang tidak bertempat tinggal tetap adalah tuna wisma, awak kapal berbendera Indonesia, penghuni perahu/rumah apung,

TECHNICAL NOTES

1. **The main source of demographic data** is population census, which is conducted every ten years. Population Census has been conducted seven times since Indonesia's independence: 1961, 1971, 1980, 1990, 2000, 2010, and 2020.

The population census enumerates all residents who domicile in the entire territory of Indonesia including foreign citizens except the diplomatic corps members and their families.

The method of data collection in a population census involves interviewing respondents and conducting e-census. Enumeration of the population uses the concept of "usual residence", which is the concept of "places where people usually live".

De jure was applied to the permanent residents, while de facto was applied to non-permanent residents. The permanent residents were enumerated in place where they normally live, the non-permanent residents were enumerated where they were found by the enumerators, on the night of 'Census Date'. The non permanent residents include homeless people, ship crew, boat people, remote area community, and internally displaced persons. Those who had permanent residence and had been traveling away from their home

masyarakat terpencil/terasing, dan pengungsi. Bagi mereka yang mempunyai tempat tinggal tetap dan sedang bepergian ke luar wilayah lebih dari enam bulan, tidak dicacah di tempat tinggalnya, tetapi dicacah di tempat tujuannya.

2. **Penduduk Indonesia** adalah semua orang yang berdomisili di wilayah teritorial Indonesia, mencakup Warga Negara Indonesia (WNI) dan Warga Negara Asing (WNA) yang telah menetap selama satu tahun atau lebih atau berencana menetap di wilayah Indonesia selama minimal satu tahun. Pada sensus sebelumnya referensi waktu dalam konsep kependudukan adalah enam bulan. Perubahan ini didasari oleh UU No. 24 Tahun 2013 tentang Perubahan atas UU No. 23 Tahun 2006 tentang Administrasi Kependudukan pada Pasal 15.
3. **Laju pertumbuhan penduduk** adalah angka yang menunjukkan persentase pertambahan penduduk dalam jangka waktu tertentu.
4. **Kepadatan penduduk** adalah rasio banyaknya penduduk per kilometer persegi.
5. **Rasio jenis kelamin** adalah perbandingan antara penduduk laki-laki dan penduduk perempuan pada suatu wilayah dan waktu tertentu. Biasanya dinyatakan dengan banyaknya

for six months or more were not enumerated in their permanent place, but in the place where they were during the census.

2. ***The population of Indonesia*** are all people who live in Indonesia's territory, including Indonesian citizens and foreign citizens who have lived for one year or more or plan to stay in Indonesian territory for at least one year. In the previous census the time reference in the population concept was six months. This change is based on Law no. 24 of 2013 concerning Amendments to Law no. 23 of 2006 concerning Population Administration in Article 15.
3. ***The growth rate of population*** is the number that show percentage of population growth within a specified period.
4. ***Population density*** is ratio of population per square kilometer.
5. ***Sex ratio*** is the ratio of males population to females population in a given area and time, usually expressed as the number of males for every 100 females.

penduduk laki-laki untuk 100 penduduk perempuan.

6. **Distribusi penduduk** adalah pola persebaran penduduk di suatu wilayah, baik berdasarkan batas-batas geografis maupun berdasarkan batas-batas administrasi pemerintahan.
7. **Komposisi penduduk** adalah pola persebaran penduduk menurut karakteristiknya, contoh: penduduk menurut kelompok umur, penduduk menurut jenis kelamin

6. ***Population distribution*** is the pattern of population distribution in an area, either by geographic boundaries or by government administrative boundaries.
7. ***Population composition*** is the pattern of population distribution by its characteristics, example: population by age group, population by sex.

ULASAN

Jumlah penduduk Kecamatan Tewang Sangalang Garing pada tahun 2021 mencapai 13.902 jiwa.

Penduduk Kecamatan Tewang Sangalang Garing terdiri atas 7.150 laki-laki dan 6.752 perempuan. Nilai rasio jenis kelamin menunjukkan angka 106 yang artinya setiap 100 perempuan terdapat 106 laki-laki.

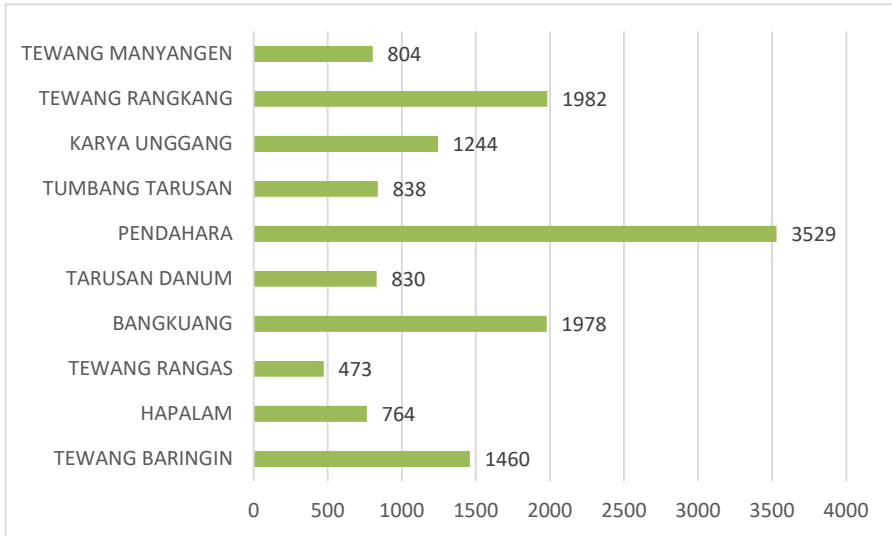
DESCRIPTION

The population of Tewang Sangalang Garing Subdistrict in 2021 reached 13.902 people.

The inhabitants of Kecamatan Tewang Sangalang Garing consist of 7.150 men and 6.752 female. The gender ratio value shows the number 106 which means that every 100 female are 106 men.

Gambar 3.1
Figures

**Jumlah Penduduk Menurut Desa/Kelurahan di Kecamatan
Tewang Sangalang Garing, 2021**
*Population According to Villages/Kelurahan in Tewang
Sangalang Garing Subdistrict, 2021*



Sumber/Source: Dinas Kependudukan dan Pencatatan Sipil

Tabel 3.1
Table

Penduduk, Distribusi Persentase Penduduk, Kepadatan Penduduk, Rasio Jenis Kelamin Penduduk Menurut Desa/ Kelurahan di Kecamatan Tewang Sangalang Garing, 2021
Population, Percentage Distribution of Population, Population Density, and Population Sex Ratio by Villages/ Kelurahan in Tewang Sangalang Garing Subdistrict,

| Desa/Kelurahan <i>Village/Kelurahan</i> | Penduduk/ <i>Population</i> | | |
|--|-----------------------------|--------------------------|----------------------|
| | Laki-Laki/ <i>Male</i> | Perempuan/ <i>Female</i> | Jumlah/ <i>Total</i> |
| (1) | (2) | (3) | (4) |
| Tewang Baringin | 763 | 697 | 1460 |
| Hapalam | 387 | 377 | 764 |
| Tewang Rangas | 248 | 225 | 473 |
| Bangkuang | 1069 | 909 | 1978 |
| Tarusan Danum | 415 | 415 | 830 |
| Pendahara | 1794 | 1735 | 3529 |
| Tumbang Tarusan | 417 | 421 | 838 |
| Karya Unggang | 647 | 597 | 1244 |
| Tewang Rangkang | 1007 | 975 | 1982 |
| Tewang Manyangen | 403 | 401 | 804 |
| Tewang Sangalang Garing | 7150 | 6752 | 13902 |

Sumber/*Source*: Dinas Kependudukan dan Pencatatan Sipil

Lanjutan Tabel/*Continued Table 3.1*

| Desa/Kelurahan Village/Kelurahan | Persentase Penduduk Percentage of Total Population | Kepadatan Penduduk (per Km²) Population Density per sq.km | Rasio Jenis Kelamin Penduduk Population Sex Ratio |
|---|---|---|--|
| (1) | (5) | (6) | (7) |
| Tewang Baringin | 11 | ... | 109 |
| Hapalam | 5 | ... | 103 |
| Tewang Rangas | 3 | ... | 110 |
| Bangkuang | 14 | ... | 118 |
| Tarusan Danum | 6 | ... | 100 |
| Pendahara | 25 | ... | 103 |
| Tumbang Tarusan | 6 | ... | 99 |
| Karya Unggang | 9 | ... | 108 |
| Tewang Rangkang | 14 | ... | 103 |
| Tewang Manyangen | 6 | ... | 100 |
| Tewang Sangalang Garing | 100 | ... | 106 |

Sumber/*Source*: Dinas Kependudukan dan Pencatatan Sipil

Tabel
Table

3.2

Jumlah Penduduk Menurut Kelompok Umur dan Jenis Kelamin di Kecamatan Tewang Sangalang Garing, 2021
Population by Age Groups and Sex in Tewang Sangalang Garing Subdistrict, 2021

| Kelompok Umur <i>Age Groups</i> | Jenis Kelamin/Sex | | |
|------------------------------------|--------------------------|----------------------------|------------------------|
| | Laki-Laki <i>Male</i> | Perempuan <i>Female</i> | Jumlah <i>Total</i> |
| (1) | (2) | (3) | (4) |
| <26 | 3.201 | 3.169 | 6.370 |
| >=26 | 3.949 | 3.583 | 7.532 |
| Tewang Sangalang Garing | 7.150 | 6.752 | 13.902 |

Sumber/Source: Dinas Kependudukan dan Pencatatan Sipil

4

Sosial dan Kesejahteraan Rakyat

Social and Warfare

PENJELASAN TEKNIS

1. **Jenjang Pendidikan di Indonesia** terdiri atas 1) pendidikan formal, 2) pendidikan nonformal, dan 3) pendidikan informal yang ketiganya dapat saling melengkapi dan memperkaya (Undang-Undang No. 20 Tahun 2013 tentang sistem Pendidikan Nasional).
2. **Jenjang Pendidikan Formal** terdiri atas pendidikan dasar, pendidikan menengah, dan pendidikan tinggi. Jenis Pendidikan yang diajarkan mencakup pendidikan umum, pendidikan kejuruan, akademik, profesi, vokasi, keagamaan, dan khusus.
 - a. Pendidikan Dasar berbentuk Sekolah Dasar (SD) atau bentuk lain yang sederajat serta Sekolah Menengah Pertama (SMP) atau bentuk lain sederajat.
 - b. Pendidikan Menengah berbentuk Sekolah Menengah Atas (SMA), Sekolah dan , atau bentuk lain yang sederajat.
 - c. Pendidikan Tinggi merupakan jenjang pendidikan setelah pendidikan menengah yang mencakup program pendidikan diploma, sarjana, magister, spesialis, dan doktor yang diselenggarakan oleh perguruan tinggi. Perguruan tinggi dapat berbentuk akademi, politeknik, sekolah tinggi, institut, atau universitas.

TECHNICAL NOTES

1. **The Education System in Indonesia** consists of 1) a formal education, 2) non-formal education, and 3) informal education that all three can be complementary and enriching (Law No. 20 Year 2013 about The National Education System).
2. **The Formal Education Level** consists of primary education, secondary education, and high education. The kind of education that taught consists of general education, vocational education, academic, profesional, religious, and specific education.
 - a. The Primary Education consists of Elementary School or other equivalent forms and Junior High School or other equivalent forms.
 - b. The Secondary Education consists of the senior high school, and Vocational School, or other equivalent forms.
 - c. The High Education consists of the education level after the secondary education taht consists of diplomas, bachelor, master, specialist, and doctoral degrees taht are held by the college. The colleges can be academy, polytechnic, high school, institute, or university.

3. **Rumah Sakit** adalah tempat pemeriksaan dan perawatan kesehatan, biasanya berada di bawah pengawasan dokter/ tenaga medis, yang melayani penderita yang sakit untuk berobat rawat jalan atau rawat inap.
4. **Puskesmas** (Pusat Kesehatan Masyarakat) adalah unit pelaksana teknis dinas kesehatan kabupaten/ kota yang mempunyai fungsi utama sebagai penyelenggara pelayanan kesehatan tingkat pertama. Wilayah kerja puskesmas maksimal adalah satu kecamatan dan untuk dapat menjangkau wilayah kerjanya, puskesmas mempunyai jaringan pelayanan yang meliputi unit Puskesmas Pembantu (Pustu), unit Puskesmas Keliling (Pusling), dan unit bidan desa/ komunitas (Peraturan Menteri Kesehatan RI No. 75 Tahun 2014 Tentang Pusat Kesehatan Masyarakat).
5. **Apotek** adalah suatu tempat tertentu yang digunakan untuk melakukan pekerjaan kefarmasian, dan penyaluran/ penjualan obat atau bahan farmasi dan perbekalan kesehatan lainnya kepada masyarakat yang dikelola oleh tenaga apoteker (Peraturan Menteri Kesehatan RI No. 1332 Tahun 2002 tentang Perubahan Atas Peraturan Menteri Kesehatan RI No. 922/MENKES/ PER/X/1993
3. **Hospital** is a place for health check, usually controlled/ supervised by doctors/ medical personnel to serve the ill patients to get out patient or inpatient treatment services.
4. **Public Health Center** is technical implementation unit of regency health departement that have the primary function as a first-level health care providers. The working area standard of public health center is one district and to reach their working areas, public health centers have a service network covering subsidiary of public health center, mobile public health center units, and midwife units (Regulation of The Minister of Health of Indonesia Number 75 Year 2014 about Public Health Center).
5. **Pharmacy** is a specific place taht is used for pharmaceutical jobs, and distribution/sale drugs/ pharmaceuticals and other medical supplies to people that are administered by trained pharmacist (Regulation of The Minister of Health of Indonesia Number 1332 Year 2002 about the Changes Of Regulation of The Minister of Health of Indonesia Number 922/MENKES/ PER/X/1993 about Provision and Procedures for Administration of

Tentang Ketentuan dan Tata Cara
Pemberian Izin Apotek).

Licensed Pharmacies).

ULASAN

Fasilitas Pendidikan di Kecamatan Tewang Sangalang Garing terdiri dari SD sebanyak 14 unit, SMP sebanyak 6 unit, dan SMA sebanyak 1 unit.

Fasilitas kesehatan juga tersedia di Kecamatan Tewang Sangalang Garing, meliputi: puskesmas tanpa rawat inap. Tenaga kesehatan yang ada di Kecamatan Tewang Sangalang Garing sebanyak 2 orang dokter umum, 16 perawat, dan 5 bidan.

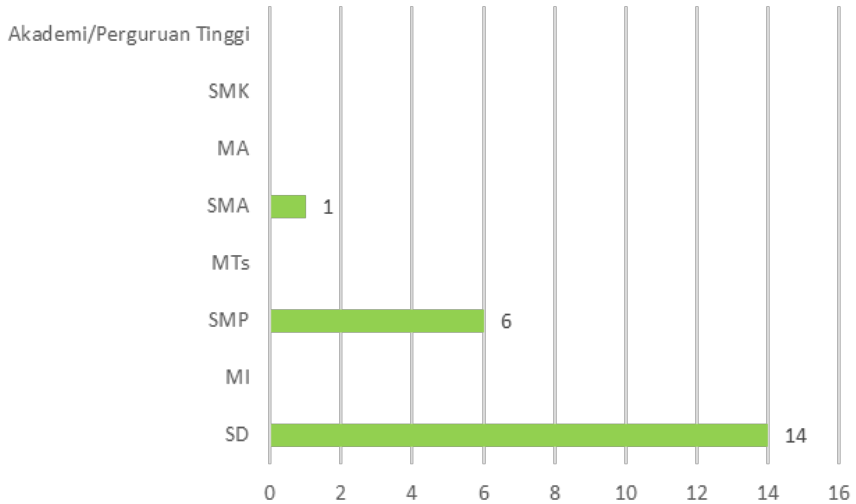
DESCRIPTION

Educational Facilities in Tewang Sangalang Garing Subdistrict consist of Primary School are as many as 14 units, 6 units of junior high school and high school is as much as 1 unit.

Health facilities are also available in Tewang Sangalang Garing Subdistrict, including: puskesmas. There are 2 general doctors, 16 nurses and 5 midwives in Tewang Sangalang Garing Subdistrict.

Gambar 4.1
Figures

Jumlah Sarana Pendidikan di Kecamatan Tewang Sangalang Garing, 2021
Number of Educational Facilities in Tewang Sangalang Garing Subdistrict, 2021



Sumber/Source : BPS, Pendataan Potensi Desa (Podes) / BPS-Statistics Indonesia, Village Potential Data Collection

4.1 PENDIDIKAN EDUCATION

Tabel 4.1.1 Banyaknya Desa¹/Kelurahan yang Memiliki Fasilitas Sekolah Menurut Tingkat Pendidikan di Kecamatan Tewang Sangalang Garing, 2019–2021
Number of Villages¹/Kelurahan Having Educational Facilities by Educational Level in Tewang Sangalang Garing Subdistrict, 2019–2021

| Tingkat Pendidikan Educational Level | 2019 | 2020 | 2021 |
|---|------|------|------|
| (1) | (2) | (3) | (4) |
| Sekolah Dasar (SD) Primary School | 10 | 10 | 10 |
| Madrasah Ibtidaiyah (MI) Madrasah Ibtidaiyah | - | - | - |
| Sekolah Menengah Pertama (SMP) Junior High School | 6 | 6 | 6 |
| Madrasah Tsanawiyah (MTs) Madrasah Tsanawiyah (MTs) | - | - | - |
| Sekolah Menengah Atas (SMA) Senior High School | 1 | 1 | 1 |
| Sekolah Menengah Kejuruan (SMK) Vocational High School | - | - | - |
| Madrasah Aliyah (MA) Madrasah Aliyah | - | - | - |
| Akademi/Perguruan Tinggi Academy/University | - | - | - |

Catatan/Note: ¹ Desa pada tabel ini termasuk Unit Permukiman Transmigrasi (UPT) yang masih dibina oleh kementerian terkait/
 Villages in this table include Transmigration Settlement Unit which is still fostered by the relevant ministries.

Sumber/Source: BPS, Pendataan Potensi Desa (Podes) 2020 dan 2021/BPS-Statistics Indonesia, Village Potential Data Collecting 2020 and 2021

Tabel 4.1.2
Table

Jumlah Sekolah Menurut Tingkat Pendidikan di Kecamatan Tewang Sangalang Garing, 2020/2021 dan 2021/2022
Number of Schools by Educational Level in Tewang Sangalang Garing Subdistrict, 2020/2021 and 2021/2022

| Tingkat Pendidikan Educational Level | Negeri/Public | | Swasta/Private | | Jumlah/Total | |
|--|---------------|-----------|----------------|-----------|--------------|-----------|
| | 2020/2021 | 2021/2022 | 2020/2021 | 2021/2022 | 2020/2021 | 2021/2022 |
| (1) | (2) | (3) | (4) | (5) | (6) | (7) |
| Taman Kanak-Kanak (TK) ¹ /Kindergarten ¹ | 1 | 1 | 13 | 13 | 14 | 14 |
| Raudatul Athfal (RA) ² Raudatul Athfal (RA) ² | - | - | - | - | - | - |
| Sekolah Dasar (SD) ¹ Elementary Schools ¹ | 14 | 14 | - | - | 14 | 14 |
| Madrasah Ibtidaiyah (MI) ² /Madrasah Ibtidaiyah (MI) ² | - | - | - | - | - | - |
| Sekolah Menengah Pertama (SMP) ¹ /Junior High Schools ¹ | 6 | 6 | - | - | 6 | 6 |
| Madrasah Tsanawiyah (MTs) ² /Madrasah Tsanawiyah (MTs) ² | - | - | - | - | - | - |
| Sekolah Menengah Atas (SMA) ¹ /Senior High Schools ¹ | 1 | 1 | - | - | 1 | 1 |
| Sekolah Menengah Kejuruan (SMK) ¹ Vocational High Schools ¹ | - | - | - | - | - | - |
| Madrasah Aliyah (MA) ² Madrasah Aliyah (MA) ² | - | - | - | - | - | - |

Catatan/Note: ³ Seluruh Raudatul Athfal (RA) berstatus swasta/All Raudatul Athfal (RA) are private

Sumber/Source: ¹ Kementerian Pendidikan, Kebudayaan, Riset, dan Teknologi, Sistem Data Pokok Pendidikan, data semester ganjil laporan sampai dengan 30 November 2021/Ministry of Education, Culture, Research, and Technology, Basic Education Data System, odd semester report data up to 30 November 2021

² Kementerian Agama, EMIS, data semester ganjil laporan sampai dengan 17 Februari 2022/Ministry of Religious Affairs, EMIS, odd semester report data up to 17 February 2022

Tabel 4.1.3
Table

Jumlah Guru Menurut Tingkat Pendidikan di Kecamatan Tewang Sangalang Garing, 2020/2021 dan 2021/2022
Number of Teachers by Educational Level in Tewang Sangalang Garing Subdistrict, 2020/2021 and 2021/2022

| Tingkat Pendidikan Educational Level | Negeri/Public | | Swasta/Private | | Jumlah/Total | |
|--|---------------|-----------|----------------|-----------|--------------|-----------|
| | 2020/2021 | 2021/2022 | 2020/2021 | 2021/2022 | 2020/2021 | 2021/2022 |
| (1) | (2) | (3) | (4) | (5) | (6) | (7) |
| Taman Kanak-Kanak (TK) ¹ /Kindergarten ¹ | 6 | 5 | 35 | 32 | 41 | 37 |
| Raudatul Athfal (RA) ² Raudatul Athfal (RA) ² | - | - | - | - | - | - |
| Sekolah Dasar (SD) ^{1,3} Elementary Schools ^{1,3} | 147 | 139 | - | - | 147 | 139 |
| Madrasah Ibtidaiyah (MI) ² /Madrasah Ibtidaiyah (MI) ² | - | - | - | - | - | - |
| Sekolah Menengah Pertama (SMP) ^{1,3} / Junior High Schools ^{1,3} | 85 | 68 | - | - | 85 | 68 |
| Madrasah Tsanawiyah (MTs) ² /Madrasah Tsanawiyah (MTs) ² | - | - | - | - | - | - |
| Sekolah Menengah Atas (SMA) ^{1,3} /Senior High Schools ^{1,3} | 26 | 27 | - | - | 26 | 27 |
| Sekolah Menengah Kejuruan (SMK) ^{1,3,4} Vocational High Schools ^{1,3,4} | - | - | - | - | - | - |
| Madrasah Aliyah (MA) ² Madrasah Aliyah (MA) ² | - | - | - | - | - | - |

Catatan/Note: ³ Jumlah guru termasuk kepala sekolah dan guru/The total of teachers including headmaster and teacher.

⁴ Guru yang mengajar di dua sekolah atau lebih dihitung di masing-masing sekolah/Teacher who taught in two schools or more counted in every school.

Sumber/Source: ¹ Kementerian Pendidikan, Kebudayaan, Riset, dan Teknologi, Sistem Data Pokok Pendidikan, data semester ganjil laporan sampai dengan 30 November 2021/Ministry of Education, Culture, Research, and Technology, Basic Education Data System, odd semester report data up to 30 November 2021

² Kementerian Agama, EMIS, data semester ganjil laporan sampai dengan 17 Februari 2022/Ministry of Religious Affairs, EMIS, odd semester report data up to 17 February 2022

Tabel 4.1.4
Table

Jumlah Murid Menurut Tingkat Pendidikan di Kecamatan Tewang Sangalang Garing, 2020/2021 dan 2021/2022
Number of Pupils by Educational Level in Tewang Sangalang Garing Subdistrict, 2020/2021 and 2021/2022

| Tingkat Pendidikan Educational Level | Negeri/Public | | Swasta/Private | | Jumlah/Total | |
|--|---------------|-----------|----------------|-----------|--------------|-----------|
| | 2020/2021 | 2021/2022 | 2020/2021 | 2021/2022 | 2020/2021 | 2021/2022 |
| (1) | (2) | (3) | (4) | (5) | (6) | (7) |
| Taman Kanak-Kanak (TK) ¹ /Kindergarten ¹ | 35 | 30 | 337 | 345 | 372 | 375 |
| Raudatul Athfal (RA) ² Raudatul Athfal (RA) ² | - | - | - | - | - | - |
| Sekolah Dasar (SD) ¹ Elementary Schools ¹ | 1 334 | 1 333 | - | - | 1 334 | 1 333 |
| Madrasah Ibtidaiyah (MI) ² /Madrasah Ibtidaiyah (MI) ² | - | - | - | - | - | - |
| Sekolah Menengah Pertama (SMP) ¹ /Junior High Schools ¹ | 651 | 639 | - | - | 651 | 639 |
| Madrasah Tsanawiyah (MTs) ² /Madrasah Tsanawiyah (MTs) ² | - | - | - | - | - | - |
| Sekolah Menengah Atas (SMA) ¹ /Senior High Schools ¹ | 426 | 435 | - | - | 426 | 435 |
| Sekolah Menengah Kejuruan (SMK) ¹ Vocational High Schools ¹ | - | - | - | - | - | - |
| Madrasah Aliyah (MA) ² Madrasah Aliyah (MA) ² | - | - | - | - | - | - |

Sumber/Source: ¹ Kementerian Pendidikan, Kebudayaan, Riset, dan Teknologi, Sistem Data Pokok Pendidikan, data semester ganjil laporan sampai dengan 30 November 2021/Ministry of Education, Culture, Research, and Technology, Basic Education Data System, odd semester report data up to 30 November 2021

² Kementerian Agama, EMIS, data semester ganjil laporan sampai dengan 17 Februari 2022/Ministry of Religious Affairs, EMIS, odd semester report data up to 17 February 2022

4.2 KESEHATAN HEALTH

Tabel 4.2.1 Banyaknya Desa/Kelurahan yang Memiliki Sarana Kesehatan Menurut Jenis Sarana Kesehatan di Kecamatan Tewang Sangalang Garing, 2019–2021
Number of Villages/Kelurahan Health Facilities by Type of Health Facilities in Tewang Sangalang Garing Subdistrict, 2019–2021

| Jenis Sarana Kesehatan <i>Type of Health Facilities</i> | 2019 | 2020 | 2021 |
|--|------|------|------|
| (1) | (2) | (3) | (4) |
| Rumah Sakit <i>Hospital</i> | - | - | - |
| Rumah Sakit Bersalin <i>Maternity Hospital</i> | - | - | - |
| Poliklinik/Balai Pengobatan <i>Polyclinic</i> | - | - | - |
| Puskesmas Rawat Inap <i>Public Health Center with Inpatient Care</i> | - | - | - |
| Puskesmas Tanpa Rawat Inap <i>Public Health Center without Inpatient Care</i> | 1 | 1 | 1 |
| Apotek <i>Pharmacy</i> | - | - | - |

Sumber/Source: BPS, Pendataan Potensi Desa (Podes) 2019–2021/BPS-Statistics Indonesia, *Village Potential Data Collecting* 2019–2021

Tabel 4.2.2
Table

Banyaknya Warga Penderita Kekurangan Gizi Menurut Desa/Kelurahan di Kecamatan Tewang Sangalang Garing, 2020
Number of People with Malnutrition by Villages/Kelurahan in Tewang Sangalang Garing Subdistrict, 2020

| Desa/Kelurahan Village/Kelurahan | 2020 |
|-------------------------------------|----------|
| (1) | (2) |
| Tewang Baringin | 1 |
| Hapalam | - |
| Tewang Rangas | - |
| Bangkuang | - |
| Tarusan Danum | 1 |
| Pendahara | - |
| Tumbang Tarusan | 1 |
| Karya Unggang | - |
| Tewang Rangkang | - |
| Tewang Manyangen | - |
| Tewang Sangalang Garing | 3 |

Sumber/Source: BPS, Pendataan Potensi Desa (Podes) 2021/BPS-Statistics Indonesia, Village Potential Data Collecting 2021

4.3 PERUMAHAN DAN LINGKUNGAN HOUSING AND ENVIRONMENT

Tabel 4.3.1 Banyaknya Desa/Kelurahan Menurut Sumber Air Minum Sebagian Besar Keluarga di Kecamatan Tewang Sangalang Garing, 2019–2021
Number of Villages/Kelurahan by Drinking Water Source of Majority Family in Tewang Sangalang Garing Subdistrict, 2019–2021

| Sumber Air Minum Source of Drinking Water | 2019 | 2020 | 2021 |
|--|------|------|------|
| (1) | (2) | (3) | (4) |
| Air Kemasan Bermerk/ <i>Branded Bottled Water</i> | - | - | - |
| Air Isi Ulang/ <i>Refil Water</i> | 4 | 5 | 4 |
| Leding Dengan Meteran/ <i>Metered Piped Water</i> | 1 | - | - |
| Leding Tanpa Meteran/ <i>Non Metered Piped Water</i> | - | - | - |
| Sumur Bor atau Pompa/ <i>Artesian Well or Pumped Water</i> | 5 | 5 | 6 |
| Sumur/ <i>Well</i> | - | - | - |
| Mata Air/ <i>Spring</i> | - | - | - |
| Sungai/Danau/Kolam/ Waduk/Situ/ Embung/Bendungan/ <i>River/Lake/Pond/ Reservoir/Dam</i> | - | - | - |
| Air Hujan/ <i>Rainwater</i> | - | - | - |
| Lainnya/ <i>Others</i> | - | - | - |

Sumber/Source: BPS, Pendataan Potensi Desa (Podes) 2019–2021/BPS-Statistics Indonesia, Village Potential Data Collecting 2019–2021

Tabel
4.3.2
Table

Banyaknya Keluarga Menurut Desa/Kelurahan dan Jenis Pengguna Listrik di Kecamatan Tewang Sangalang Garing, 2021
Number of Family by Villages/Kelurahan and Type of Electricity Consumer in Tewang Sangalang Garing Subdistrict, 2021

| Desa/Kelurahan Village/Kelurahan | Pengguna Listrik Electricity Consumer | | | Bukan Pengguna Listrik Not Electricity Consumer |
|-------------------------------------|--|--|-----------------|---|
| | PLN State Electricity Company | Non PLN Non-State Electricity Company | Jumlah Total | |
| (1) | (2) | (3) | (4) | (5) |
| Tewang Baringin | 418 | - | 418 | - |
| Hapalam | 218 | - | 218 | - |
| Tewang Rangsas | 149 | - | 149 | - |
| Bangkuang | 366 | - | 366 | 8 |
| Tarusan Danum | 250 | - | 250 | 9 |
| Pendahara | 989 | - | 989 | - |
| Tumbang Tarusan | 255 | - | 255 | - |
| Karya Unggang | 423 | - | 423 | - |
| Tewang Rangkang | 537 | - | 537 | - |
| Tewang Manyangen | 250 | - | 250 | 2 |
| Tewang Sangalang Garing | 3 855 | - | 3 855 | 19 |

Sumber/Source: BPS, Pendataan Potensi Desa (Podes) 2021/BPS-Statistics Indonesia, Village Potential Data Collecting 2021

Tabel 4.3.3
Table

**Banyaknya Desa/Kelurahan Menurut Sumber Penerangan
Jalan Utama Desa/Kelurahan di Kecamatan Tewang
Sangalang Garing, 2019–2021**
*Number of Villages/Kelurahan by Source of Villages/
Kelurahan's Main Street Illumination in Tewang Sangalang
Garing Subdistrict, 2019–2021*

| Sumber Penerangan Jalan Utama <i>Source of Main Street Illumination</i> | 2019 | 2020 | 2021 |
|--|------|------|------|
| (1) | (2) | (3) | (4) |
| Listrik Pemerintah/ <i>State Electricity</i> | 1 | 2 | 1 |
| Listrik Non Pemerintah/ <i>Non-State Electricity</i> | - | 7 | 2 |
| Non Listrik/ <i>Non-Electric</i> | - | - | - |
| Tidan Ada Penerangan | 9 | 1 | 7 |

Sumber/*Source*: BPS, Pendataan Potensi Desa (Podes) 2019–2021/*BPS-Statistics Indonesia, Village Potential Data Collecting 2019–2021*

Tabel
Table **4.3.4**

Banyaknya Desa/Kelurahan Menurut Penggunaan Fasilitas Tempat Buang Air Besar Sebagian Besar Keluarga di Kecamatan Tewang Sangalang Garing, 2019–2021
Number of Villages/Kelurahan by Toilet Facility Used by Majority Family in Tewang Sangalang Garing Subdistrict, 2019–2021

| Fasilitas Tempat Buang Air Besar <i>Toilet Facility</i> | 2019 | 2020 | 2021 |
|--|-----------|-----------|-----------|
| (1) | (2) | (3) | (4) |
| Jamban/Toilet | | | |
| Sendiri/ <i>Private</i> | 10 | 9 | 10 |
| Bersama/ <i>Shared</i> | - | - | - |
| Umum/ <i>Public</i> | - | 1 | - |
| Bukan Jamban/<i>Non-Toilet</i> | - | - | - |
| Jumlah/<i>Total</i> | 10 | 10 | 10 |

Sumber/*Source*: BPS, Pendataan Potensi Desa (Podes) 2019–2021/*BPS-Statistics Indonesia, Village Potential Data Collecting 2019–2021*

Tabel 4.3.5
Table

Banyaknya Desa/Kelurahan Menurut Jenis Bahan Bakar untuk Memasak yang Digunakan Sebagian Besar Keluarga di Kecamatan Tewang Sangalang Garing, 2021
Number of Villages/Kelurahan by Type of Cooking Fuel Used by Majority Family in Tewang Sangalang Garing Subdistrict, 2021

| Jenis Bahan Bakar untuk Memasak <i>Type of Cooking Fuel</i> | 2021 |
|--|-----------|
| (1) | (2) |
| Listrik/ <i>Electric</i> | - |
| Elpiji 5,5 kg/ <i>Blue Gas 5.5 kg-LPG</i> | - |
| Elpiji 12 kg/ <i>12 kg-LPG</i> | - |
| Elpiji 3 kg/ <i>3 kg-LPG</i> | 10 |
| Gas Kota/ <i>City Gas</i> | - |
| Biogas/ <i>Biogas</i> | - |
| Minyak Tanah/ <i>Kerosene</i> | - |
| Briket/ <i>Briquettes</i> | - |
| Arang/ <i>Charcoal</i> | - |
| Kayu Bakar/ <i>Firewood</i> | - |
| Lainnya/ <i>Others</i> | - |
| Jumlah/<i>Total</i> | 10 |

Sumber/*Source*: BPS, Pendataan Potensi Desa (Podes) 2021/*BPS-Statistics Indonesia, Village Potential Data Collecting 2021*

4.4 AGAMA DAN SOSIAL LAINNYA RELIGION AND OTHER SOCIAL AFFAIRS

Tabel 4.4.1 Jumlah Tempat Peribadatan Menurut Desa/Kelurahan di Kecamatan Tewang Sangalang Garing, 2021
Table Number of Worship Places by Villages/Kelurahan in Tewang Sangalang Garing Subdistrict, 2021

| Desa/Kelurahan Village/Kelurahan | Masjid Mosque | Mushola Pray Room | Gereja Protestan Protestant Church | Gereja Katholik Catholic Church | Pura Temple | Wihara |
|-------------------------------------|------------------|-------------------------|---|--|----------------|----------|
| (1) | (2) | (3) | (4) | (5) | (6) | (7) |
| Tewang Baringin | 1 | - | 1 | - | - | - |
| Hapalam | 1 | - | 2 | - | - | - |
| Tewang Rangas | - | - | 1 | - | - | - |
| Bangkuang | 2 | 5 | 2 | - | - | - |
| Tarusan Danum | - | - | 2 | - | - | - |
| Pendahara | 1 | - | 4 | - | - | - |
| Tumbang Tarusan | 1 | - | 2 | - | - | - |
| Karya Unggang | 2 | - | 1 | - | - | - |
| Tewang Rangkang | 1 | 1 | 3 | 1 | - | - |
| Tewang Manyangen | - | - | 2 | - | - | - |
| Tewang Sangalang Garing | 9 | 6 | 20 | 1 | - | - |

Sumber/Source: BPS, Pendataan Potensi Desa (Podes) 2021/BPS-Statistics Indonesia, Village Potential Data Collecting 2021

Tabel 4.4.2
Table

**Banyaknya Kejadian Bencana Alam Menurut Desa/
Kelurahan dan Jenis Bencana Alam di Kecamatan Tewang
Sangalang Garing, 2020**
*Number of Natural Disaster Events by Villages/Kelurahan
and Type of Natural Disaster in Tewang Sangalang Garing
Subdistrict, 2020*

| Desa/Kelurahan <i>Village/Kelurahan</i> | Gempa Bumi <i>Earthquake</i> | Tsunami <i>Tsunami</i> | Gunung Meletus <i>Volcanic Eruption</i> | Tanah Longsor <i>Landslide</i> |
|--|---------------------------------|---------------------------|---|-----------------------------------|
| (1) | (2) | (3) | (4) | (5) |
| Tewang Baringin | - | - | - | - |
| Hapalam | - | - | - | - |
| Tewang Rangsang | - | - | - | - |
| Banguang | - | - | - | - |
| Tarusan Danum | - | - | - | - |
| Pendahara | - | - | - | - |
| Tumbang Tarusan | - | - | - | - |
| Karya Unggang | - | - | - | - |
| Tewang Rangkang | - | - | - | - |
| Tewang Manyangen | - | - | - | - |
| Tewang Sangalang Garing | - | - | - | - |

Lanjutan Tabel/*Continued Table 4.4.2*

| Desa/Kelurahan Village/Kelurahan | Banjir Floods | Banjir Bandang Flash Floods | Kekeringan Drought | Kebakaran Hutan dan Lahan Forest and Land Fires |
|---|--------------------------|--|-------------------------------|--|
| (1) | (6) | (7) | (8) | (9) |
| Tewang Baringin | 2 | - | - | - |
| Hapalam | 2 | - | - | - |
| Tewang Rangas | 2 | - | - | - |
| Bangkuang | 1 | - | - | - |
| Tarusan Danum | 2 | - | - | - |
| Pendahara | 2 | - | - | - |
| Tumbang Tarusan | 2 | - | - | - |
| Karya Unggang | - | - | - | - |
| Tewang Rangkang | 3 | - | - | - |
| Tewang Manyangen | 2 | - | - | - |
| Tewang Sangalang Garing | 18 | - | - | - |

Lanjutan Tabel/*Continued Table 4.4.2*

| Desa/Kelurahan <i>Village/Kelurahan</i> | Angin Puyuh/ Puting Beliung/ Topan <i>Tornado/Typhoon</i> | Gelombang Pasang <i>Tidal Wave</i> | Abrasi <i>Abrasion</i> |
|--|--|--|---------------------------|
| (1) | (10) | (11) | (12) |
| Tewang Baringin | - | - | - |
| Hapalam | - | - | - |
| Tewang Rangas | - | - | - |
| Bangkuang | - | - | - |
| Tarusan Danum | - | - | - |
| Pendahara | - | - | - |
| Tumbang Tarusan | - | - | - |
| Karya Unggang | - | - | - |
| Tewang Rangkang | - | - | - |
| Tewang Manyangen | - | - | - |
| Tewang Sangalang Garing | - | - | - |

Sumber/Source: BPS, Pendataan Potensi Desa (Podes) 2021/BPS-Statistics Indonesia, *Village Potential Data Collecting 2021*

Tabel
Table 4.4.3

Banyaknya Korban Jiwa Akibat Bencana Alam Menurut Desa/Kelurahan dan Jenis Bencana Alam di Kecamatan Tewang Sangalang Garing, 2020
Number of Fatalities Due to Natural Disasters by Villages/ Kelurahan and Type of Natural Disaster in Tewang Sangalang Garing Subdistrict, 2020

| Desa/Kelurahan Village/Kelurahan | Gempa Bumi Earthquake | Tsunami Tsunami | Gunung Meletus Volcanic Eruption | Tanah Longsor Landslide |
|-------------------------------------|--------------------------|--------------------|---|----------------------------|
| (1) | (2) | (3) | (4) | (5) |
| Tewang Baringin | - | - | - | - |
| Hapalam | - | - | - | - |
| Tewang Rangas | - | - | - | - |
| Bangkuang | - | - | - | - |
| Tarusan Danum | - | - | - | - |
| Pendahara | - | - | - | - |
| Tumbang Tarusan | - | - | - | - |
| Karya Unggang | - | - | - | - |
| Tewang Rangkang | - | - | - | - |
| Tewang Manyangen | - | - | - | - |
| Tewang Sangalang Garing | - | - | - | - |

Lanjutan Tabel/*Continued Table 4.4.3*

| Desa/Kelurahan <i>Village/Kelurahan</i> | Banjir <i>Floods</i> | Banjir Bandang <i>Flash Floods</i> | Kekeringan <i>Drought</i> | Kebakaran Hutan dan Lahan <i>Forest and Land Fires</i> |
|--|-------------------------|---------------------------------------|------------------------------|---|
| (1) | (6) | (7) | (8) | (9) |
| Tewang Baringin | - | - | - | - |
| Hapalam | - | - | - | - |
| Tewang Rangas | - | - | - | - |
| Bangkuang | - | - | - | - |
| Tarusan Danum | - | - | - | - |
| Pendahara | - | - | - | - |
| Tumbang Tarusan | 1 | - | - | - |
| Karya Unggang | - | - | - | - |
| Tewang Rangkang | - | - | - | - |
| Tewang Manyangen | - | - | - | - |
| Tewang Sangalang Garing | 1 | - | - | - |

Lanjutan Tabel/*Continued Table 4.4.3*

| Desa/Kelurahan <i>Village/Kelurahan</i> | Angin Puyuh/ Puting Beliung/ Topan <i>Tornado/Typhoon</i> | Gelombang Pasang Tidal Wave | Abrasi <i>Abrasion</i> |
|--|--|-----------------------------------|---------------------------|
| (1) | (10) | (11) | (12) |
| Tewang Baringin | - | - | - |
| Hapalam | - | - | - |
| Tewang Rangas | - | - | - |
| Bangkuang | - | - | - |
| Tarusan Danum | - | - | - |
| Pendahara | - | - | - |
| Tumbang Tarusan | - | - | - |
| Karya Unggang | - | - | - |
| Tewang Rangkang | - | - | - |
| Tewang Manyangen | - | - | - |
| Tewang Sangalang Garing | - | - | - |

Sumber/*Source*: BPS, Pendataan Potensi Desa (Podes) 2021/*BPS-Statistics Indonesia, Village Potential Data Collecting 2021*

Tabel 4.4.4
Table

Keberadaan Fasilitas/Upaya Antisipasi/Mitigasi Bencana Alam Menurut Desa/Kelurahan di Kecamatan Tewang Sangalang Garing, 2021
Existence of Facilities/Efforts for Anticipation/Mitigation of Natural Disasters by Villages/Kelurahan by Villages/Kelurahan in Tewang Sangalang Garing Subdistrict, 2021

| Desa/Kelurahan <i>Village/Kelurahan</i> | Sistem Peringatan Dini Bencana Alam <i>Natural Disaster Early Warning System</i> | Sistem Peringatan Dini Khusus Tsunami <i>Tsunami Early Warning System</i> | Perlengkapan Keselamatan <i>Safety Equipment</i> |
|--|---|--|---|
| (1) | (2) | (3) | (4) |
| Tewang Baringin | Tidak Ada | Bukan Wilayah Potensi Tsunami | Tidak Ada |
| Hapalam | Tidak Ada | Bukan Wilayah Potensi Tsunami | Tidak Ada |
| Tewang Rangsang | Tidak Ada | Bukan Wilayah Potensi Tsunami | Tidak Ada |
| Bangkuang | Tidak Ada | Bukan Wilayah Potensi Tsunami | Ada |
| Tarusan Danum | Tidak Ada | Bukan Wilayah Potensi Tsunami | Ada |
| Pendahara | Tidak Ada | Bukan Wilayah Potensi Tsunami | Ada |
| Tumbang Tarusan | Tidak Ada | Bukan Wilayah Potensi Tsunami | Ada |
| Karya Unggang | Tidak Ada | Bukan Wilayah Potensi Tsunami | Ada |
| Tewang Rangkang | Tidak Ada | Bukan Wilayah Potensi Tsunami | Ada |
| Tewang Manyangen | Tidak Ada | Tidak Ada | Ada |

Lanjutan Tabel/*Continued Table 4.4.4*

| Desa/Kelurahan Village/Kelurahan | Rambu-Rambu dan Jalur Evakuasi Bencana Sign and Evacuation Route | Pembuatan, Perawatan, atau Normalisasi: Sungai, Kanal, Tanggul, Parit, Drainase, Waduk, Pantai, dll Manufacture, Maintenance, or Normalization: Rivers, Canals, Embankment, etc |
|---|---|--|
| (1) | (5) | (6) |
| Tewang Baringin | Tidak Ada | Tidak Ada |
| Hapalam | Tidak Ada | Tidak Ada |
| Tewang Rangas | Tidak Ada | Tidak Ada |
| Bangkuang | Tidak Ada | Tidak Ada |
| Tarusan Danum | Tidak Ada | Tidak Ada |
| Pendahara | Tidak Ada | Tidak Ada |
| Tumbang Tarusan | Tidak Ada | Tidak Ada |
| Karya Unggang | Tidak Ada | Tidak Ada |
| Tewang Rangkang | Tidak Ada | Ada |
| Tewang Manyangen | Tidak Ada | Tidak Ada |

Sumber/*Source*: BPS, Pendataan Potensi Desa (Podes) 2021/*BPS-Statistics Indonesia, Village Potential Data Collecting 2021*

Tabel
4.4.5
Table

Banyaknya Desa/Kelurahan yang Memiliki Kelompok Kegiatan Olahraga Menurut Jenis Olahraga dan Ketersediaan Fasilitas/Lapangan Olahraga di Kecamatan Tewang Sangalang Garing, 2021
Number of Villages/Kelurahan Having Sport Activities Groups by Type of Sport and Availability of Sport Facilities/Fields in Tewang Sangalang Garing Subdistrict, 2021

| Jenis Olahraga <i>Type of Sport</i> | Kondisi Fasilitas/Lapangan Olahraga <i>Condition of Sport Facilities/Fields</i> | | | Tidak Ada Fasilitas/ Lapangan Olahraga <i>No Sport Facilities/ Fields</i> |
|---|--|--------------|-------------|---|
| | Baik | Rusak Sedang | Rusak Parah | |
| (1) | (2) | (3) | (4) | (5) |
| Sepak Bola/ <i>Soccer</i> | 5 | 4 | 1 | - |
| Bola Voli/ <i>Volley Ball</i> | 4 | 4 | 1 | 1 |
| Bulu Tangkis/ <i>Badminton</i> | 2 | 1 | - | 7 |
| Bola Basket/ <i>Basket Ball</i> | - | - | - | 10 |
| Tenis Lapangan/ <i>Court Tennis</i> | - | - | - | 10 |
| Tenis Meja/ <i>Table Tennis</i> | 2 | - | - | 8 |
| Futsal/ <i>Futsal</i> | - | - | - | 10 |
| Renang/ <i>Swimming</i> | - | - | - | 10 |
| Bela Diri/ <i>Martial Arts</i> | - | - | - | 10 |
| Bilyard/ <i>Billiards</i> | 1 | - | - | 9 |
| Fitnes, Aerobik, dll/ <i>Fitness, Aerobics, etc</i> | - | - | - | 10 |
| Lainnya/ <i>Others</i> | - | - | 1 | 9 |

Sumber/Source: BPS, Pendataan Potensi Desa (Podes) 2021/BPS-Statistics Indonesia, Village Potential Data Collecting 2021



Pertanian

Agriculture

PENJELASAN TEKNIS

1. **Tanaman sayuran dan buah-buahan semusim**

Tanaman sayuran semusim adalah tanaman sumber vitamin, garam mineral dan lain-lain yang dikonsumsi dari bagian tanaman yang berupa daun, bunga, buah, dan umbinya, yang berumur kurang dari satu tahun.

Tanaman buah-buahan semusim adalah tanaman sumber vitamin, garam mineral, dan lain-lain yang dikonsumsi dari bagian tanaman yang berupa buah, berumur kurang dari satu tahun, tidak berbentuk pohon/rumpun tetapi menjalar dan berbatang lunak.

2. **Tanaman buah-buahan dan sayuran tahunan**

Tanaman buah-buahan tahunan adalah tanaman sumber vitamin, garam mineral, dan lain-lain yang dikonsumsi dari bagian tanaman yang berupa buah dan merupakan tanaman tahunan.

Tanaman sayuran tahunan adalah tanaman sumber vitamin, garam mineral, dan lain-lain yang dikonsumsi dari bagian tanaman yang berupa daun dan atau buah yang berumur lebih dari satu tahun.

3. **Tanaman biofarmaka** adalah tanaman yang bermanfaat untuk obat-obatan, kosmetik, dan kesehatan yang dikonsumsi atau digunakan dari bagian-bagian

TECHNICAL NOTES

1. **Seasonal vegetable and fruit plants**

Seasonal vegetable plants are plants which are the sources of vitamin, mineral salt, etc, consumed from the part of the plant in the form of leaf, flower, fruit, and root with the age of less than one year.

Seasonal fruit plants are plants which are the sources of vitamin, mineral salt, etc, consumed from the part of the plant in the form of fruits. These plants are creeps with the age of less than one year.

2. **Annual fruit and vegetable plants**

Annual fruit plants are plants which are the sources of vitamin, contained mineral salt, etc, consumed from the part of plant in the form of fruit and more than one year of age.

Annual vegetable plants are plants which are the sources of vitamin, contained mineral salt, etc, consumed from the part of the plant in the form of vegetable and more than one year of age.

3. **Medicinal plants** are plants which are useful for medicine. It is consumed from part of the plant such as leaf, flower, fruit, tuber, and root.

tanaman seperti daun, batang, buah, umbi (rimpang) ataupun akar.

4. **Tanaman hias** adalah tanaman yang mempunyai nilai keindahan baik bentuk, warna daun, tajuk maupun bunganya, sering digunakan untuk penghias pekarangan dan lain sebagainya.
5. **Luas panen tanaman hortikultura** adalah luas tanaman sayuran, buah-buahan, biofarmaka, dan tanaman hias yang diambil hasilnya/dipanen pada periode pelaporan.
6. **Luas panen untuk tanaman sayuran** adalah luas tanaman yang dipanen sekaligus/habis/dibongkar dan luas tanaman yang dipanen berkali-kali (lebih dari satu kali)/belum habis.
Tanaman yang dipanen sekaligus/ habis/dibongkar adalah tanaman yang sehabis panen langsung dibongkar/dicabut, terdiri dari bawang merah, bawang putih, bawang daun, kentang, kol/kubis, kembang kol, petsai/sawi, wortel, lobak, dan kacang merah.
Tanaman yang dipanen berkali-kali (lebih dari satu kali)/belum habis adalah tanaman yang pemanenannya lebih dari satu kali dan biasanya dibongkar apabila panen terakhir sudah tidak memadai lagi, terdiri dari: kacang panjang, cabe besar, cabe rawit, jamur, tomat, terung, buncis, ketimun, labu siam, kangkung,

4. **Ornamental plants** are plants which have a beauty value, either in shape, colour of leaf, crown of flower, and they are often used as a yard decorator.
5. **Harvested area of horticulture** is area which vegetable, fruit, medicinal and ornamental plant of crop harvested during the period of report.
6. **Harvested area of vegetables** is area of entirely plant harvested/ demolished and plant harvested several times/undemolished.
Entirely plants harvested/ demolished are plants usually harvested once and demolished to be substituted by other plants, consisting of: shallots, garlic, leeks, potato, cabbage, cauli flower, mustard green, carrots, chinese radish, and red kidney beans.
Plants harvested several times/ undemolished are plants usually harvested more than once and demolished in the case that the last harvest was economically not profitable. They consist of : yard long beans, chili, small chili, mushroom, tomatoes, egg plant, french beans, cucumber, pumpkin/ chajota, swamp cabbage, spinach, melon, watermelon, and blewah.

bayam, melon, semangka, dan
blewah.

ULASAN

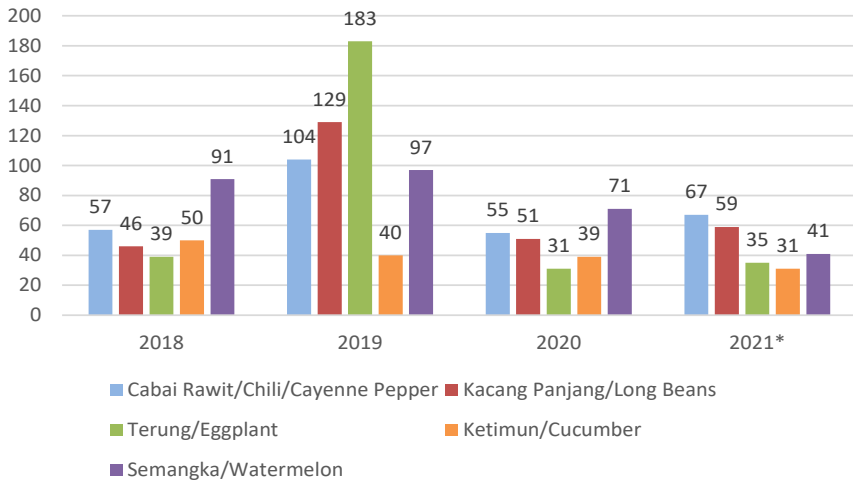
Pertanian merupakan salah satu sektor penting yang sangat konsisten dalam perekonomian Kabupaten Katingan. Kategori ini memberi kontribusi terbesar bagi perekonomian Kabupaten Katingan.

DESCRIPTION

Agriculture is one of the important sectors of the economy is very consistent in Katingan. This category contributed the most to the economy Katingan.

Gambar 5.1
Figures

Produksi Tanaman Sayuran dan Buah-buahan Semusim Menurut Jenis Tanaman di Kecamatan Tewang Sangalang Garing (kuintal), 2018-2021
Production of Seasonal Vegetables and Fruits by Kind of Plant in Tewang Sangalang Garing Subdistrict (quintal), 2018-2021



Catatan/Note: *Angka Sementara/Preliminary Figures

Cabai besar mencakup cabai keriting/ includes curly chilies

Jamur merupakan penjumlahan dari jamur lainnya, jamur merang, dan jamur tiram/
mushrooms are the sum of other

mushrooms, edible mushrooms, and oyster mushrooms

Sumber/Source: BPS, Statistik Pertanian Hortikultura SPH-SBS/BPS-Statistics Indonesia, Agricultural Statistic for Horticulture SPH-SBS

Tabel 5.1
Table

Luas Panen Tanaman Sayuran dan Buah-buahan Semusim Menurut Jenis Tanaman di Kecamatan Tewang Sangalang Garing (ha), 2018–2021
Harvested Area of Seasonal Vegetables and Fruits by Kind of Plant in Tewang Sangalang Garing Subdistrict (ha), 2018–2021

| Jenis Tanaman Kind of Plants | 2018 | 2019 | 2020 | 2021 ^x |
|----------------------------------|------|------|------|-------------------|
| (1) | (2) | (3) | (4) | (5) |
| Sayuran/Vegetables: | | | | |
| Bawang Merah/Shallots | - | - | - | - |
| Bawang Putih/Garlic | - | - | - | - |
| Cabai Besar/Chili/Big Chili | - | - | - | - |
| Cabai Rawit/Chili/Cayenne Pepper | 5 | 5 | 4 | 5 |
| Kentang/Potato | - | - | - | - |
| Kubis/Cabbage | - | - | - | - |
| Kacang Panjang/Long Beans | 9 | 10 | 8 | 9 |
| Terung/Eggplant | 8 | 7 | 5 | 5 |
| Ketimun/Cucumber | 8 | 7 | 6 | 5 |
| Buah-buahan/Fruits: | | | | |
| Semangka/Watermelon | 6 | 7 | 6 | 5 |

Catatan/Note: *Angka Sementara/Preliminary Figures

Cabai besar mencakup cabai keriting/ includes curly chilies

Jamur merupakan penjumlahan dari jamur lainnya, jamur merang, dan jamur tiram/ mushrooms are the sum of other mushrooms, edible mushrooms, and oyster mushrooms

Sumber/Source: BPS, Statistik Pertanian Hortikultura SPH-SBS/BPS-Statistics Indonesia, Agricultural Statistic for Horticulture SPH-SBS

Tabel 5.2
Table

Produksi Tanaman Sayuran dan Buah-buahan Semusim Menurut Jenis Tanaman di Kecamatan Tewang Sangalang Garing (kuintal), 2018–2021
Production of Seasonal Vegetables and Fruits by Kind of Plant in Tewang Sangalang Garing Subdistrict (quintal), 2018–2021

| Jenis Tanaman Kind of Plants | 2018 | 2019 | 2020 | 2021 ^x |
|----------------------------------|------|------|------|-------------------|
| (1) | (2) | (3) | (4) | (5) |
| Sayuran/Vegetables: | | | | |
| Bawang Merah/Shallots | - | - | - | - |
| Bawang Putih/Garlic | - | - | - | - |
| Cabai Besar/Chili/Big Chili | - | - | - | - |
| Cabai Rawit/Chili/Cayenne Pepper | 57 | 104 | 55 | 67 |
| Kentang/Potato | - | - | - | - |
| Kubis/Cabbage | - | - | - | - |
| Kacang Panjang/Long Beans | 46 | 129 | 51 | 59 |
| Terung/Eggplant | 39 | 183 | 31 | 35 |
| Ketimun/Cucumber | 50 | 40 | 39 | 31 |
| Buah–buahan/Fruits: | | | | |
| Semangka/Watermelon | 91 | 97 | 71 | 41 |

Catatan/Note: *Angka Sementara/Preliminary Figures

Cabai besar mencakup cabai keriting/ includes curly chilies

Jamur merupakan penjumlahan dari jamur lainnya, jamur merang, dan jamur tiram/ mushrooms are the sum of other mushrooms, edible mushrooms, and oyster mushrooms

Sumber/Source: BPS, Statistik Pertanian Hortikultura SPH-SBS/BPS-Statistics Indonesia, Agricultural Statistic for Horticulture SPH-SBS

Tabel 5.3
Table

**Luas Panen Tanaman Biofarmaka Menurut Jenis Tanaman
di Kecamatan Tewang Sangalang Garing (m²), 2018–2021**
**Harvested Area of Medicinal Plants by Kind of Plant in
Tewang Sangalang Garing Subdistrict (m²), 2018–2021**

| Jenis Tanaman Kind of Plants | 2018 | 2019 | 2020 | 2021 ^x |
|---------------------------------|------|------|------|-------------------|
| (1) | (2) | (3) | (4) | (5) |
| Jahe/Ginger | 90 | 132 | 91 | 58 |
| Kencur/East Indian Galangal | 34 | 22 | 11 | 17 |
| Kunyit/Turmeric | 45 | 43 | 41 | 42 |
| Laos/Lengkuas/Galanga | 185 | 135 | 143 | 130 |
| Serai/Lemongrass | - | - | - | 10 |

Catatan/Note: *Angka Sementara/Preliminary Figures

Sumber/Source: BPS, Statistik Pertanian Hortikultura SPH-TBF/BPS-Statistics Indonesia, Agricultural Statistic for Horticulture SPH-TBF

Tabel
5.4
Table**Produksi Tanaman Biofarmaka Menurut Jenis Tanaman di
Kecamatan Tewang Sangalang Garing (kg), 2018–2021**
***Production of Medicinal Plants by Kind of Plant in Tewang
Sangalang Garing Subdistrict (kg), 2018–2021***

| Jenis Tanaman Kind of Plants | 2018 | 2019 | 2020 | 2021^x |
|---|-------------|-------------|-------------|-------------------------|
| (1) | (2) | (3) | (4) | (5) |
| <i>Jahe/Ginger</i> | 119 | 191 | 149 | 87 |
| <i>Kencur/East Indian Galangal</i> | 48 | 19 | 19 | 31 |
| <i>Kunyit/Turmeric</i> | 90 | 70 | 100 | 135 |
| <i>Laos/Lengkuas/Galanga</i> | 647 | 441 | 300 | 193 |
| <i>Serai/Lemongrass</i> | - | - | - | 30 |

Catatan/Note: *Angka Sementara/Preliminary Figures

Sumber/Source: BPS, Statistik Pertanian Hortikultura SPH-TBF/BPS-Statistics Indonesia, Agricultural Statistic for Horticulture SPH-TBF

Tabel
Table 5.5

**Luas Panen Tanaman Hias Menurut Jenis Tanaman di
Kecamatan Tewang Sangalang Garing (m²), 2018–2021**
**Harvested Area of Ornamental Plants by Kind of Plant in
Tewang Sangalang Garing Subdistrict (m²), 2018–2021**

| Jenis Tanaman Kind of Plants | 2018 | 2019 | 2020 | 2021 ^x |
|---------------------------------|------|------|------|-------------------|
| (1) | (2) | (3) | (4) | (5) |
| Anggrek/ <i>Orchid</i> | - | - | - | - |
| Krisan/ <i>Chrysantemum</i> | - | - | - | - |
| Mawar/ <i>Rose</i> | - | - | - | - |
| Sedap Malam/ <i>Tuberose</i> | - | - | - | - |

Catatan/Note: *Angka Sementara/*Preliminary Figures*

Sumber/Source: BPS, Statistik Pertanian Hortikultura SPH-TH/*BPS-Statistics Indonesia, Agricultural Statistik for Horticulture SPH-TH*

Tabel
Table 5.6

**Produksi Tanaman Hias Menurut Jenis Tanaman di
Kecamatan Tewang Sangalang Garing (tangakai), 2018–
2021**
*Production of Ornamental Plants by Kind of Plant n Tewang
Sangalang Garing Subdistrict (stalks), 2018–2021*

| Jenis Tanaman <i>Kind of Plants</i> | 2018 | 2019 | 2020 | 2021 ^x |
|--|------|------|------|-------------------|
| (1) | (2) | (3) | (4) | (5) |
| Anggrek/ <i>Orchid</i> | - | - | - | - |
| Krisan/ <i>Chrysantemum</i> | - | - | - | - |
| Mawar/ <i>Rose</i> | - | - | - | - |
| Sedap Malam/ <i>Tuberose</i> | - | - | - | - |

Catatan/Note: *Angka Sementara/*Preliminary Figures*

Sumber/Source: BPS, Statistik Pertanian Hortikultura SPH-TH/*BPS-Statistics Indonesia, Agricultural Statistik for Horticulture SPH-TH*

Tabel 5.7
Table

Produksi Buah-Buahan dan Sayuran Tahunan Menurut Jenis Tanaman di Kecamatan Tewang Sangalang Garing (kuintal), 2018–2021
Production of Annual Fruits and Vegetables by Kind of Plant in Tewang Sangalang Garing Subdistrict (quintal), 2018–2021

| Jenis Tanaman <i>Kind of Plants</i> | 2018 | 2019 | 2020 | 2021* |
|--|-------|-------|-------|----------|
| (1) | (2) | (3) | (4) | (5) |
| Buah–Buahan/Fruits: | | | | |
| Durian/ <i>Durian</i> | 2 928 | 8 652 | 1 945 | 187,56 |
| Jeruk Siam/Keprok/ <i>Orange/Tangerine</i> | 121 | 138 | 85 | 23,00 |
| Mangga/ <i>Mango</i> | 34 | 51 | 12 | 21,36 |
| Pepaya/ <i>Papaya</i> | 9 | 7 | 5 | 3,40 |
| Pisang/ <i>Banana</i> | 527 | 851 | 1 908 | 5 197,40 |
| Salak/ <i>Snakefruit</i> | - | 2 | - | - |
| Belimbing/ <i>Star Fruit</i> | 9 | 6 | 3 | 0,16 |
| Jambu Air/ <i>Water Apple</i> | 23 | 11 | 16 | 21,12 |
| Jambu Biji/ <i>Guava</i> | 9 | 8 | 7 | 8,92 |
| Nangka/Cempedak/ <i>Jackfruit</i> | 75 | 58 | 44 | 27,30 |
| Nanas/ <i>Pineapple</i> | 5 | 10 | 5 | 12,82 |
| Rambutan/ <i>Rambutan</i> | 957 | 710 | - | 3,20 |
| Sayuran/Vegetables: | | | | |
| Petai/ <i>Twisted Cluster Bean</i> | - | - | - | - |

Catatan/Note: *Angka Sementara/*Preliminary Figures*

Sumber/Source: BPS, Statistik Pertanian Hortikultura SPH-BST/*BPS-Statistics Indonesia, Agricultural Statistic for Horticulture SPH-BST*



Pariwisata, Transportasi, dan Komunikasi

*Tourism, Transportation,
and Communication*

PENJELASAN TEKNIS

1. **Usaha penyediaan akomodasi** adalah usaha yang menyediakan pelayanan penginapan yang dapat dilengkapi dengan pelayanan pariwisata lainnya. Usaha penyediaan akomodasi dapat berupa hotel, vila, pondok wisata, bumi perkemahan, persinggahan karavan, dan akomodasi lainnya yang digunakan untuk tujuan pariwisata.
2. **Hotel** adalah penyediaan akomodasi secara harian berupa kamar-kamar di dalam satu bangunan yang dapat dilengkapi dengan jasa pelayanan makan dan minum, kegiatan hiburan dan atau fasilitas lainnya. Hotel terdiri dari hotel berbintang dan hotel non- bintang.
3. **Hotel bintang** adalah usaha penyediaan jasa pelayanan penginapan, makan minum serta jasa lainnya bagi umum dengan menggunakan sebagian atau seluruh bangunan. Usaha ini dikelola secara komersial serta memenuhi ketentuan persyaratan sebagai hotel bintang (termasuk berlian) yang ditetapkan dalam surat keputusan instansi yang membinanya. Misalnya hotel bintang lima, hotel bintang empat dan seterusnya.
4. **Kendaraan bermotor** adalah setiap kendaraan yang digerakkan oleh peralatan teknik yang ada pada kendaraan tersebut,

TECHNICAL NOTES

1. **The business of providing accommodation** is a business that provides specialty services that can be equipped with other tourism services. It includes hotel, villa, cottage, camping, caravan stop, and other accommodation that are used for tourism purposes.
2. **Hotel** is a daily supply of accommodation rooms within a building which can be equipped with eating and drinking services, entertainment activities and/or other facilities. Hotel consists of a classified hotel and a non-classified hotel.
3. **A star hotel** is the business of providing an accommodation, eating and drinking as well as other services for the public by using a building or a part of a building. It is managed commercially and meets specified requirements as a star hotel (including diamonds) set forth in the decree of fostering agency. For example, five star hotel, four star hotel, and so on.
4. **Motor vehicles** are any kind of vehicles motorized by machine set up in those vehicles, they are usually used for transporting

biasanya digunakan untuk angkutan orang atau barang di atas jalan raya selain kendaraan yang berjalan di atas rel. Kendaraan bermotor yang dicatat adalah semua jenis kendaraan kecuali kendaraan bermotor TNI/Polri dan Korps Diplomatik.

5. **Telekomunikasi** adalah setiap pemancaran, pengiriman dan atau penerimaan dari setiap informasi dalam bentuk tanda-tanda, isyarat, tulisan, gambar, suara dan bunyi melalui sistem kawat, optik, radio atau sistem elektromagnetik lainnya.
6. **Jaringan telekomunikasi** adalah rangkaian perangkat telekomunikasi dan kelengkapannya yang digunakan dalam bertelekomunikasi.
7. **Internet** adalah sebuah jaringan komputer publik di seluruh dunia. Internet menyediakan akses ke sejumlah layanan komunikasi termasuk World Wide Web dan membawa email, berita, hiburan dan file data.

peoples or goods on roads except vehicles moving along a railway line. The data cover all kinds of motor vehicles except those belong to Indonesia Army Force Indonesian State Police and Diplomatic Corps.

5. **Telecommunication** includes every transmitting, delivering and or receiving from every information of marking, signal, article, picture, sound and voice through strand of wire system, optic, radio or other electromagnetic system.
6. **Telecommunication** includes every transmitting, delivering and or receiving from every information of marking, signal, article, picture, sound and voice through strand of wire system, optic, radio or other electromagnetic system.
7. **The internet** is a worldwide public computer network. It provides access to a number of communication services including the World Wide Web and carries e-mail, news, entertainment and data files.

ULASAN

Pada tahun 2021, belum terdapat penginapan di Kecamatan Tewang Sengalang Garing. Secara mayoritas, akses dari satu desa ke desa lain di Kecamatan Tewang Sengalang Garing mayoritas adalah dengan angkutan darat dan ada 7 desa yang dapat diakses dengan mengkombinasikan moda transportasi darat dan air, yaitu desa Tewang Beringin, Hapalam, Tewang Rangas, Bangkuang, Tarusan Danum, Tumbang Tarusan, dan Tewang Manyangen.

Pada Tahun 2021, seluruh desa di Kecamatan Tewang Sangalang Garing telah terjangkau sinyal telepon seluler dan sinyal internet.

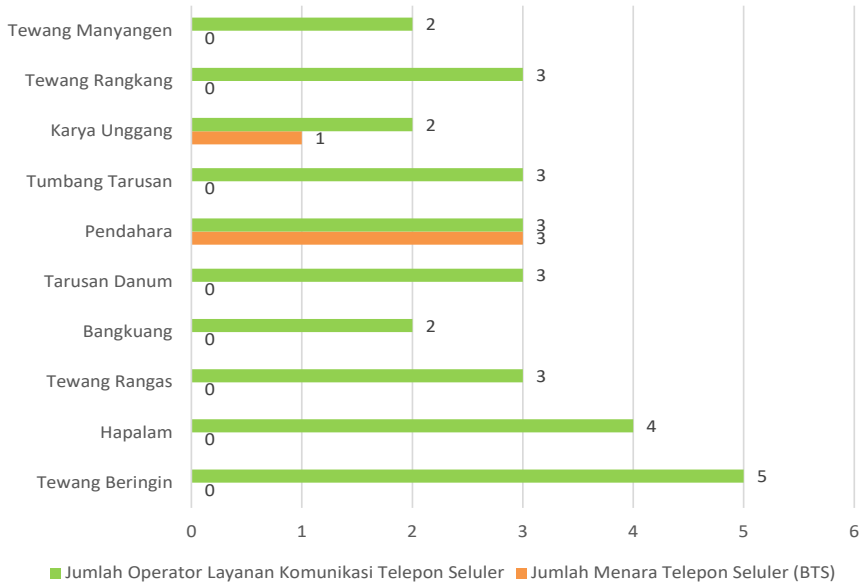
DESCRIPTION

In 2021, there were no inns in Tewang Sengalang Garing District. In Majority, access from one village to another in Tewang Sengalang Garing sub-district is by land transportation and there are 7 villages that can be accessed by combining land and water transportation modes, namely the villages of Tewang Beringin, Hapalam, Tewang Rangas, Bangkuang, and Tewang Manyangen.

In 2021, all villages in Tewang Sengalang Garing sub-district have been reached by cellular telephone signals and internet signals.

Gambar 6.1
Figures

Jumlah Menara Operator Layanan Komunikasi Telepon Seluler Menurut Desa/Kelurahan di Kecamatan Tewang Sangalang Garing, 2021
Number of Towers and Cellular Telephone Communication Service Operators by Village/Kelurahan in Tewang Sangalang Garing Subdistrict, 2021



Sumber/Source : BPS, Pendataan Potensi Desa (Podes) 2021/BPS-Statistics Indonesia, Village Potential Data Collecting 2021

6.1 PARIWISATA TOURISM

Tabel 6.1.1 Jumlah Sarana Akomodasi Menurut Desa/Kelurahan dan Jenis Akomodasi di Kecamatan Tewang Sangalang Garing, 2021
Number of Accomodation Facilities by Villages/Kelurahan and Type of Accomodation in Tewang Sangalang Garing Subdistrict, 2021

| Desa/Kelurahan <i>Village/Kelurahan</i> | Hotel <i>Hotel</i> | Penginapan <i>Inn</i> |
|--|-----------------------|--------------------------|
| (1) | (2) | (3) |
| Tewang Baringin | - | - |
| Hapalam | - | - |
| Tewang Rangas | - | - |
| Bangkuang | - | - |
| Tarusan Danum | - | - |
| Pendahara | - | - |
| Tumbang Tarusan | - | - |
| Karya Unggang | - | - |
| Tewang Rangkang | - | - |
| Tewang Manyangen | - | - |
| Tewang Sangalang Garing | - | - |

Sumber/Source: BPS, Pendataan Potensi Desa (Podes) 2021/BPS-Statistics Indonesia, Village Potential Data Collecting 2021

6.2 TRANSPORTASI TRANSPORTATION

Tabel 6.2.1 Prasarana dan Sarana Transportasi Antar Desa/Kelurahan Menurut Desa/Kelurahan di Kecamatan Tewang Sangalang Garing, 2021
Inter-Villages/Kelurahan Transportation Infrastructure and Facilities by Villages/Kelurahan in Tewang Sangalang Garing Subdistrict, 2021

| Desa/Kelurahan <i>Village/Kelurahan</i> | Jenis Prasarana Transportasi <i>Type of Transportation Infrastructure</i> | Keberadaan Angkutan Umum <i>Availability of Public Transportation</i> |
|--|--|--|
| (1) | (2) | (3) |
| Tewang Baringin | Darat dan Air | Tidak ada angkutan umum |
| Hapalam | Darat dan Air | Tidak ada angkutan umum |
| Tewang Rangsang | Darat dan Air | Tidak ada angkutan umum |
| Banguang | Darat dan Air | Tidak ada angkutan umum |
| Tarusan Danum | Darat dan Air | Ada, tanpa trayek tetap |
| Pendahara | Darat | Ada, tanpa trayek tetap |
| Tumbang Tarusan | Darat dan Air | Tidak ada angkutan umum |
| Karya Unggang | Darat | Ada, dengan trayek tetap |
| Tewang Rangkang | Darat | Ada, tanpa trayek tetap |
| Tewang Manyangen | Darat dan Air | Tidak ada angkutan umum |

Lanjutan Tabel/*Continued Table* 6.2.1

| Desa/Kelurahan <i>Village/Kelurahan</i> | Jenis Permukaan Jalan Darat Terluas <i>Type of The Widest Road Surface</i> | Dapat Dilalui Kendaraan Bermotor Roda 4 atau Lebih <i>Passable by Vehicle with 4 or more Wheels</i> |
|---|--|---|
| (1) | (4) | (5) |
| Tewang Baringin | Tanah | Sepanjang tahun |
| Hapalam | Tanah | Sepanjang tahun |
| Tewang Rangas | Tanah | Sepanjang tahun |
| Bangkuang | Tanah | Sepanjang tahun |
| Tarusan Danum | Tanah | Sepanjang tahun |
| Pendahara | Aspal/Beton | Sepanjang tahun |
| Tumbang Tarusan | Aspal/Beton | Sepanjang tahun |
| Karya Unggang | Aspal/Beton | Sepanjang tahun |
| Tewang Rangkang | Tanah | Sepanjang tahun |
| Tewang Manyangen | Tanah | Sepanjang tahun |

Sumber/*Source*: BPS, Pendataan Potensi Desa (Podes) 2021/*BPS-Statistics Indonesia, Village Potential Data Collecting 2021*

6.3 KOMUNIKASI COMMUNICATION

Tabel
Table 6.2.2

**Keberadaan Kantor Pos/Pos Pembantu/Rumah Pos,
Pos Keliling, dan Perusahaan/Agen Jasa Ekspedisi
Swasta Menurut Desa/Kelurahan di Kecamatan Tewang
Sangalang Garing, 2021**
*Number of Post Office/Subsidiary of Post Office, Mobile
Portal Service, Private Expedition Service Company
by Villages/Kelurahan in Tewang Sangalang Garing
Subdistrict, 2021*

| Desa/Kelurahan <i>Village/Kelurahan</i> | Kantor Pos/Pos Pembantu/Rumah Pos <i>Post Office/Subsidiary of Post Office</i> | Pos Keliling <i>Mobile Portal Service</i> | Perusahaan/Agen Jasa Ekspedisi Swasta <i>Private Expedition Service Company</i> |
|---|--|---|---|
| (1) | (2) | (3) | (4) |
| Tewang Baringin | Tidak Ada | Tidak Ada | Tidak Ada |
| Hapalam | Tidak Ada | Tidak Ada | Tidak Ada |
| Tewang Rangas | Tidak Ada | Tidak Ada | Tidak Ada |
| Bangkung | Tidak Ada | Tidak Ada | Tidak Ada |
| Tarusan Danum | Tidak Ada | Tidak Ada | Tidak Ada |
| Pendahara | Tidak Ada | Tidak Ada | Tidak Ada |
| Tumbang Tarusan | Tidak Ada | Tidak Ada | Tidak Ada |
| Karya Unggang | Beroperasi | Tidak Ada | Tidak Ada |
| Tewang Rangkang | Tidak Ada | Tidak Ada | Tidak Ada |
| Tewang Manyangen | Tidak Ada | Tidak Ada | Tidak Ada |
| Tewang Sangalang Garing | | | |

Sumber/Source: BPS, Pendataan Potensi Desa (Podes) 2021/BPS-Statistics Indonesia, Village Potential Data Collecting 2021

Tabel
Table 6.3.1

Jumlah Menara Telepon seluler dan Operator Layanan Komunikasi Telepon Seluler Menurut Desa/Kelurahan di Kecamatan Tewang Sangalang Garing, 2021
Number of Base Transceiver Station (BTS) and Cellular Phone Communication Service Operators by Villages/Kelurahan in Tewang Sangalang Garing Subdistrict, 2021

| Desa/Kelurahan Village/Kelurahan | Jumlah Menara Telepon seluler Number of Base Transceiver Station (BTS) | Jumlah Operator Layanan Komunikasi Telepon Seluler Cellular Phone Communication Service Operators |
|---|---|--|
| (1) | (2) | (3) |
| Tewang Baringin | - | 5 |
| Hapalam | - | 4 |
| Tewang Rangsas | - | 3 |
| Bangkuang | - | 2 |
| Tarusan Danum | - | 3 |
| Pendahara | 3 | 3 |
| Tumbang Tarusan | - | 3 |
| Karya Unggang | 1 | 2 |
| Tewang Rangkang | - | 3 |
| Tewang Manyangen | - | 2 |
| Tewang Sangalang Garing | 4 | 30 |

Sumber/Source: BPS, Pendataan Potensi Desa (Podes) 2021/BPS-Statistics Indonesia, Village Potential Data Collecting 2021

Tabel
Table 6.3.2

**Kekuatan Sinyal Telepon Seluler dan Jenis Sinyal Internet
Telepon Seluler Menurut Desa/Kelurahan di Kecamatan
Tewang Sangalang Garing, 2021**
*The Strenght of Celular Phone Signal by Villages/Kelurahan
in Tewang Sangalang Garing Subdistrict, 2021*

| Desa/Kelurahan <i>Village/Kelurahan</i> | Kekuatan Sinyal Telepon Seluler <i>The Strenght of Celular Phone Signal</i> | Jenis Sinyal Internet Telepon Seluler <i>Type of Celular Phone Signal</i> |
|--|--|---|
| (1) | (2) | (3) |
| Tewang Baringin | Lemah | 2,5G/E/GPRS |
| Hapalam | Lemah | 2,5G/E/GPRS |
| Tewang Rangas | Lemah | 2,5G/E/GPRS |
| Bangkuang | Kuat | 3G/H/H+/EVDO |
| Tarusan Danum | Kuat | 3G/H/H+/EVDO |
| Pendahara | Sangat Kuat | 4G/LTE |
| Tumbang Tarusan | Kuat | 3G/H/H+/EVDO |
| Karya Unggang | Kuat | 4G/LTE |
| Tewang Rangkang | Kuat | 3G/H/H+/EVDO |
| Tewang Manyangen | Lemah | 2,5G/E/GPRS |
| Tewang Sangalang Garing | | |

Sumber/Source: BPS, Pendataan Potensi Desa (Podes) 2021/BPS-Statistics Indonesia, Village Potential Data Collecting 2021



Perbankan, Koperasi, dan Perdagangan

Banking, Cooperative, and Trade

PENJELASAN TEKNIS

1. **Sarana Lembaga Keuangan** meliputi : Bank Umum Pemerintah, Bank Umum Swasta, dan Bank Perkreditan Rakyat (BPR). **Bank Umum** adalah bank yang dapat memberikan jasa dalam proses pembayaran. Usaha dari bank umum adalah menghimpun dana masyarakat dalam bentuk giro, deposito berjangka, sertifikat deposito dan tabungan serta menyalurkan kredit. Bank umum mencakup bank umum pemerintah maupun swasta.
2. **Koperasi Simpan Pinjam (Kospin)** merupakan Koperasi yang bergerak di bidang simpanan dan pinjaman.
3. **Koperasi Industri Kecil dan Kerajinan Rakyat (Kopinkra)** merupakan koperasi yang beranggotakan industri-industri kecil dan kerajinan rakyat yang ada di wilayah Desa/Kelurahan
4. **Koperasi Unit Desa (KUD)** merupakan Suatu organisasi ekonomi yang bersifat sosial merupakan wadah bagi pengembangan berbagai kegiatan ekonomi masyarakat perdesaan yang diselenggarakan oleh dan untuk masyarakat itu sendiri.
5. **Pasar** adalah tempat pertemuan antara penjual dan pembeli barang dan jasa. Pasar dapat menggunakan bangunan

TECHNICAL NOTES

1. **Financial Institution Facilities** include: Government Commercial Banks, Private Commercial Banks, and People's Credit Banks (BPR). **Commercial Banks** are banks that can provide services in the payment process. The business of commercial banks is to collect public funds in the form of current accounts, time deposits, certificates of deposit and savings as well as disbursing credit. Commercial banks include both government and private commercial banks.
2. **The Savings and Loans Cooperative** is a cooperative engaged in savings and loans.
3. **The Small Industry and People's Handicraft Cooperative** is a cooperative consisting of small industries and folk crafts in the Village / Kelurahan area.
4. **Village Unit Cooperative** is an economic organization that is social in nature is a forum for the development of various economic activities of rural communities organized by and for the community itself.
5. **The market** is a meeting place between sellers and buyers of goods and services. The market can use buildings that are

yang bersifat permanen atau semi permanen ataupun tanpa bangunan. Barang yang diperjualbelikan di dalam pasar dapat terdiri dari banyak komoditas (campuran) ataupun secara khusus suatu komoditas tertentu.

6. **Pasar tanpa bangunan** adalah Pasar yang tidak berada dalam bangunan.
7. **Pasar dengan bangunan permanen** adalah pasar pada bangunan tetap yang memiliki lantai, atap, dan dinding permanen.
8. **Pasar dengan bangunan semi permanen** adalah Pasar pada bangunan tetap yang memiliki lantai dan atap, tetapi tanpa dinding.
9. **Rumah makan** adalah enis usaha yang menyediakan jasa pangan yang pengolahan makanannya dapat dilakukan di luar rumah makan, yang mempunyai ciri pembeli biasanya dikenakan pajak. Izin rumah makan diberikan oleh Diparda (pada kabupaten/kota). Di wilayah yang terdapat Dinas Pariwisata, biasanya pemberian izin ditangani oleh Direktorat Perekonomian/Bagian Perekonomian Pemda setempat.
10. **Restoran** adalah Suatu jenis usaha yang mempergunakan seluruh bangunan secara permanen untuk menyediakan jasa pangan yang pengolahan dan penyajiannya secara langsung di

permanent or semi-permanent or without buildings. Goods traded in the market can consist of many commodities (mixtures) or specifically a certain commodity.

6. **A market without a building** is a Market that is not in a building.
7. **A market with permanent buildings** is a market on fixed buildings that has permanent floors, roofs, and walls.
8. **A market with a semi-permanent building** is a Market on a fixed building that has a floor and roof, but without walls.
9. **A restaurant** is a business entity that provides food services whose food processing can be done outside the restaurant, which has the characteristic that buyers are usually taxed. Restaurant permits are granted by Diparda (in districts/cities). In areas where there is a Tourism Office, usually the granting of permits is handled by the Directorate of Economy / Economic Section of the local government.
10. **Restaurant** is a type of business that uses the entire building permanently to provide food services whose processing and presentation is directly on the spot according to the wishes of service

tempat sesuai dengan keinginan para pengguna jasa yang mempunyai ciri pembeli biasanya dikenakan pajak. Izin restoran dan kualifikasinya diberikan oleh dinas terkait.

users who have the characteristics of buyers are usually taxed. Restaurant permits and their qualifications are granted by the relevant agencies.

ULASAN**DESCRIPTION**

Pada tahun 2021, tidak ada sarana lembaga keuangan bank yang beroperasi di Kecamatan Tewang Sangalang Garing.

Kecamatan Tewang Sangalang Garing memiliki beberapa sarana perdagangan, yaitu kelompok pertokoan, pasar dengan bangunan permanen, pasar dengan bangunan semi permanen, dan pasar tanpa bangunan.

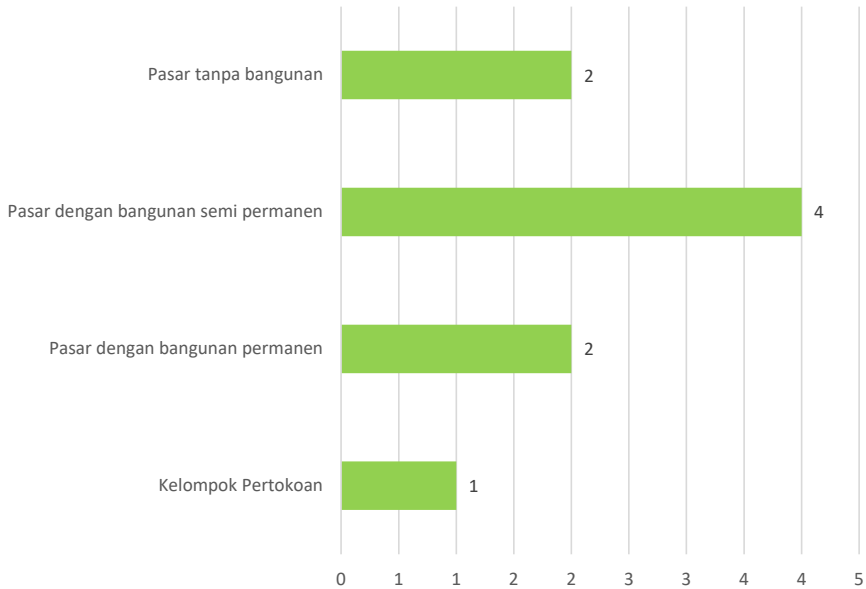
In 2021, there are no bank financial institutions operating in Tewang Sangalang Garing Subdistrict.

Tewang Sangalang Garing Subdistrict has several trade facilities, namely shopping groups, markets with permanent buildings, markets with semi-permanent buildings, and markets without buildings.

Gambar 7.1
Figures

**Banyak Sarana Perdagangan Menurut Jenis Sarana
Perdagangan di Kecamatan Tewang Sangalang Garing,
2021**

***Number of Trade Facilities by Type of Trade Facilities in
Tewang Sangalang Garing Subdistrict, 2021***



Sumber/Source : BPS, Pendataan Potensi Desa (Podes) 2021/BPS-Statistics Indonesia, Village Potential Data Collecting 2021

Tabel 7.1
Table

Banyaknya Sarana Lembaga Keuangan Bank Menurut Desa/Kelurahan dan Jenis Bank di Kecamatan Tewang Sangalang Garing, 2021
Number of Bank by Villages/Kelurahan and Type of Bank in Tewang Sangalang Garing Subdistrict, 2021

| Desa/Kelurahan Village/Kelurahan | Bank Umum Pemerintah Government Bank | Bank Umum Swasta Private Bank | Bank Perkreditan Rakyat (BPR) Rural Bank |
|---|---|--|---|
| (1) | (2) | (3) | (4) |
| Tewang Baringin | - | - | - |
| Hapalam | - | - | - |
| Tewang Rangas | - | - | - |
| Bangkuang | - | - | - |
| Tarusan Danum | - | - | - |
| Pendahara | - | - | - |
| Tumbang Tarusan | - | - | - |
| Karya Unggang | - | - | - |
| Tewang Rangkang | - | - | - |
| Tewang Manyangen | - | - | - |
| Tewang Sangalang Garing | - | - | - |

Sumber/Source: BPS, Pendataan Potensi Desa (Podes) 2021/BPS-Statistics Indonesia, Village Potential Data Collecting 2021

Tabel
Table 7.2

**Banyaknya Koperasi Aktif Menurut Menurut Desa/
Kelurahan dan Jenis Koperasi di Kecamatan Tewang
Sangalang Garing, 2021**
*Number of Cooperative by Villages/Kelurahan and Type
of Cooperative in Tewang Sangalang Garing Subdistrict,
2021*

| Desa/Kelurahan Village/Kelurahan | Koperasi Unit Desa (KUD) Village Cooperative Unit | Koperasi Industri Kecil dan Kerajinan Rakyat (Kopinkra) Small Industry and Citizen Handicraft Cooperative |
|---|--|--|
| (1) | (2) | (3) |
| Tewang Baringin | - | - |
| Hapalam | - | - |
| Tewang Rangas | - | - |
| Bangkuang | - | - |
| Tarusan Danum | - | - |
| Pendahara | - | - |
| Tumbang Tarusan | - | - |
| Karya Unggang | - | - |
| Tewang Rangkang | - | - |
| Tewang Manyangen | - | - |
| Tewang Sangalang Garing | - | - |

Lanjutan Tabel/*Continued Table 7.2*

| Desa/Kelurahan <i>Village/Kelurahan</i> | Koperasi Simpan Pinjam (Kospin) <i>Savings and Loan Cooperative</i> | Koperasi Lainnya <i>Other Cooperative</i> |
|--|--|--|
| (1) | (4) | (5) |
| Tewang Baringin | - | - |
| Hapalam | - | - |
| Tewang Rangas | - | - |
| Bangkuang | - | - |
| Tarusan Danum | - | - |
| Pendahara | - | - |
| Tumbang Tarusan | - | - |
| Karya Unggang | - | 1 |
| Tewang Rangkang | - | - |
| Tewang Manyangen | 1 | - |
| Tewang Sangalang Garing | 1 | 1 |

Sumber/*Source*: BPS, Pendataan Potensi Desa (Podes) 2021/*BPS-Statistics Indonesia, Village Potential Data Collecting 2021*

Tabel 7.3
Table

Banyaknya Sarana Perdagangan Menurut Desa/Kelurahan dan Jenis Sarana Perdagangan di Kecamatan Tewang Sangalang Garing, 2021
Number of Trade Facilities by Villages/Kelurahan and Type of Trade Facilities in Tewang Sangalang Garing Subdistrict, 2021

| Desa/Kelurahan <i>Village/Kelurahan</i> | Kelompok Pertokoan <i>Shopping Complexs</i> | Pasar dengan Bangunan Permanen <i>Markets in Permanent Building</i> | Pasar dengan Bangunan Semi Permanen <i>Market in Semi Permanent Building</i> |
|--|--|---|---|
| (1) | (2) | (3) | (4) |
| Tewang Baringin | - | - | - |
| Hapalam | - | - | - |
| Tewang Rangsang | - | - | - |
| Banguang | - | - | 1 |
| Tarusan Danum | - | - | - |
| Pendahara | - | 1 | 1 |
| Tumbang Tarusan | - | - | - |
| Karya Unggang | 1 | - | 1 |
| Tewang Rangkang | - | 1 | 1 |
| Tewang Manyangen | - | - | - |
| Tewang Sangalang Garing | 1 | 2 | 4 |

Lanjutan Tabel/*Continued Table 7.3*

| Desa/Kelurahan <i>Village/Kelurahan</i> | Pasar tanpa Bangunan <i>Market without Permanent Building</i> | Mini Market/ Swalayan/ Supermarket <i>Mini Market/Swalayan/ Supermarket</i> | Restoran/ Rumah Makan <i>Restaurant/ Food Stall</i> |
|--|---|--|---|
| (1) | (5) | (6) | (7) |
| Tewang Baringin | - | - | - |
| Hapalam | - | - | - |
| Tewang Rangas | 1 | - | - |
| Bangkuang | 1 | - | - |
| Tarusan Danum | - | - | - |
| Pendahara | - | - | - |
| Tumbang Tarusan | - | - | - |
| Karya Unggang | - | - | - |
| Tewang Rangkang | - | - | - |
| Tewang Manyangen | - | - | - |
| Tewang Sangalang Garing | 2 | - | - |

Sumber/*Source*: BPS, Pendataan Potensi Desa (Podes) 2021/*BPS-Statistics Indonesia, Village Potential Data Collecting 2021*

ST 2023

SENSUS PERTANIAN

BerAKHLAK

Berorientasi Pelayanan Akuntabel Kompeten
Harmonis Loyal Adaptif Kolaboratif

DATA

MENCERDASKAN BANGSA

— *Enlighten The Nation* —



**BADAN PUSAT STATISTIK
KABUPATEN KATINGAN**

BPS-Statistic Of Katingan Regency

Jl. A. Yani Kompleks Perkantoran Kereng Humbang
Kel. Kasongan Lama, Kec. Katingan Hilir
Kab. Katingan, 74411

Homepage : katingankab.bps.go.id E-mail : bps6209@bps.go.id



9 772745 887000